

Cultural Heritage Self-Assessment





**Whitesand First Nation
Cogeneration and Pellet Mill Project**

**Cultural Heritage
Self-Assessment**

Prepared By:

Neegan Burnside Ltd.
292 Speedvale Avenue West Unit 20 Guelph ON N1H 1C4

Prepared for:

Sagatay Cogeneration LP, with its General Partner, Sagatay
Cogeneration Ltd., and Whitesand First Nation as agent

August 2014

File No: 300030895.0000

The material in this report reflects best judgement in light of the information available at the time of preparation. Any use which a third party makes of this report, or any reliance on or decisions made based on it, are the responsibilities of such third parties. <#CompanyName#> accepts no responsibility for damages, if any, suffered by any third party as a result of decisions made or actions based on this report.

Record of Revisions

Revision	Date	Description
0	December 18, 2013	Draft REA Submission for Consultation
1	August 26, 2014	Application to the Ministry of the Environment and Climate Change for Renewable Energy Approval

Table of Contents

Record of Revisions	i
1.0 Introduction	1
2.0 Answers to Screening Criteria Questions in REA Checklist:.....	2
Question 1 (Protected Properties).....	2
Question 2 (Provincial Heritage Properties).....	4
Question 3 (Municipal Inventory).....	4
Question 4 (Plaques)	5
Question 5 (National Historic Site)	5
Question 6 (Burial Site/Cemetery)	6
Question 7 (Structures Over 40 Years Old)	7
Question 8 (Cultural Heritage Landscape).....	7
Question 9 (Landmarks)	8
Question 10 (Historical Association).....	9
3.0 Conclusions.....	11

Appendices

- A REA Checklist: Consideration of Potential for Heritage Resources
- B Online Search Query Results
- C Correspondence
- D Project Location Figure

1.0 Introduction

Sagatay Cogeneration LP, with its General Partner, Sagatay Cogeneration Ltd., and Whitesand First Nation ("Whitesand") as agent, is proposing to develop, construct and operate a biomass fueled electric power and heat cogeneration plant, and wood pellet facility (the "Project"). The Project is located on Crown Land in an unorganized territory of the Thunder Bay District near Whitesand First Nation and Armstrong, Ontario. The unorganized territory is administered by the Armstrong Local Service Board and the Project will be located solely on the traditional territory of Whitesand First Nation. A map of the Project Location is provided in **Appendix D**.

Part of the Project is defined as a Renewable Energy Generation Facility, and thus requires an application for Renewable Energy Approval (REA) under O. Reg. 359/09 under the *Environmental Protection Act*. As part of this application, proponents are required to assess heritage resources that may be impacted by the Project. Pursuant to subsection 23(2) of O. Reg. 359/09, proponents may perform a self-assessment according to the document entitled "REA Checklist: Consideration of Potential for Heritage Resources" (REA Checklist). If it is determined through this self-assessment that there is low potential for the presence of a heritage resource at the Project Location, no further heritage investigations are required.

This report provides a summary of the above noted self-assessment undertaken for the Project. The self-assessment included online research, consultation, site investigations, and background information from a Stage 1 Archeological Assessment report. Through this self-assessment it has been determined that there is low potential for the presence of a heritage resource at the Project Location. As such, no further heritage investigations are being pursued for this Project.

2.0 Answers to Screening Criteria Questions in REA Checklist:

The following responses correspond to each question in the REA Checklist:

Question 1 (Protected Properties)

Is the Project Location situated on a parcel of land that abuts any protected property as described in Column 1 of the Table in section 19? These properties can be defined as:

- a. *A property that is the subject of an agreement, covenant or easement entered into under clause 10 (1) (b) of the Ontario Heritage Act.*

Registrar of the Ontario Heritage Trust:

Through an online search for easement properties in Northern Ontario on the Ontario Heritage Trust website, it was determined that there are no properties meeting the above criteria within or abutting the Project Location. The closest easement property is located in Thunder Bay, over 200 km from Armstrong, as determined by distance measurements from Google Earth. Screenshots of these query results and map are found in

Appendix B.

Consultation with Municipal Clerk/Local Services Board:

This project is located in northern Ontario with no Municipality having jurisdiction over the Project Location. The Armstrong Local Service Board provides select services to Armstrong and the surrounding community. Correspondence with this board confirms that there are no lands within or abutting the Project Location that meet the above criteria. Correspondence with the Armstrong Local Service Board can be found in

Appendix C.

Consultation with the Ministry of Tourism, Culture and Sport (MTCS):

MTCS was contacted by Neegan Burnside to inquire whether any lands on or adjacent to the Project Location meet the above criteria. Correspondence with MTCS confirms that the Project Location is not located on a protected property as stipulated in Section 19 of O. Reg. 359/09. Correspondence with MTCS is available in **Appendix C.**

- b. *A property in respect of which a notice of intention to designate the property to be of cultural heritage value or interest has been given in accordance with section 29 of the Ontario Heritage Act.*

Consultation with the Local Service Board:

The Armstrong Local Service Board was contacted by Neegan Burnside to inquire whether any lands on or adjacent to the Project Location meet the above criteria. Correspondence with this board confirms that there are no properties within or abutting the Project Location meeting the criteria above. Correspondence with the Armstrong Local Service Board is available in **Appendix C.**

- c. *A project designated by a municipal by-law made under section 29 of the Ontario Heritage Act as a property of cultural heritage value or interest.*

Consultation with the Local Service Board:

The Armstrong Local Service Board was contacted by Neegan Burnside to inquire whether any lands on or adjacent to the Project Location meet the above criteria. Correspondence with this board confirms that there are no properties within or abutting the Project Location meeting the criteria above. Correspondence with the Armstrong Local Service Board is available in **Appendix C**.

- d. *A property designated by order of the Minister of Tourism, Culture and Sport made under Section 34.5 of the Ontario Heritage Act as a property of cultural heritage value or interest of provincial significance.*

Consultation with MTCS:

MTCS was contacted by Neegan Burnside to inquire whether any lands on or adjacent to the Project Location meet the above criteria. Correspondence with MTCS confirms that the Project Location is not located on a protected property as stipulated in Section 19 of O. Reg. 359/09. Correspondence with MTCS is available in **Appendix C**.

- e. *A property in respect of which a notice of intention to designate the property as property of cultural heritage value or interest of provincial significance has been given in accordance with Section 34.6 of the Ontario Heritage Act.*

Consultation with MTCS:

MTCS was contacted by Neegan Burnside to inquire whether any lands on or adjacent to the Project Location meet the above criteria. Correspondence with MTCS confirms that the Project Location is not located on a protected property as stipulated in Section 19 of O. Reg. 359/09. Correspondence with MTCS is available in **Appendix C**.

- f. *A property that is the subject of an easement or a covenant entered into under Section 37 of the Ontario Heritage Act.*

Consultation with the Local Service Board:

The Armstrong Local Service Board was contacted by Neegan Burnside to inquire whether any lands on or adjacent to the Project Location meet the above criteria. Correspondence with this board confirms that there are no properties within or abutting the Project Location meeting the criteria above. Correspondence with the Armstrong Local Service Board is available in **Appendix C**.

- g. *A property that is part of an area designated by a municipal by-law made under Section 41 of the Ontario Heritage Act as a heritage conservation district.*

Consultation with the Local Service Board:

The Armstrong Local Service Board was contacted by Neegan Burnside to inquire whether any lands on or adjacent to the Project Location meet the above criteria. Correspondence with this board confirms that there are no properties within or abutting the Project Location meeting the above criteria. Correspondence with the Armstrong Local Service Board is available in **Appendix C**.

- h. A property designated as a historic site under Regulation 880 of the Revised Regulations of Ontario, 1990 (Historic Sites) made under the Ontario Heritage Act.*

Consultation with MTCS:

MTCS was contacted by Neegan Burnside to inquire whether any lands on or adjacent to the Project Location meet the above criteria. Correspondence with MTCS confirms that the Project Location is not located on a protected property as stipulated in Section 19 of O. Reg. 359/09. Correspondence with MTCS is available in **Appendix C**.

Question 2 (Provincial Heritage Properties)

Is the Project Location situated on a parcel of land that is included on the Ministry of Tourism, Cultural and Sport's list of provincial heritage properties?

Consultation with MTCS Registrar of Provincial Heritage Properties

The MTCS Registrar was contacted by Neegan Burnside to inquire whether any lands on or adjacent to the Project Location are on the MTCS list of provincial heritage properties. Correspondence with the Registrar confirms that there are no properties within or abutting the Project Location are on the MTCS list of provincial heritage properties. Correspondence with MTCS is available in **Appendix C**.

Question 3 (Municipal Inventory)

Is the Project Location situated on a parcel of land that is listed on a register or inventory of heritage properties maintained by the municipality?

Consultation with the Local Service Board:

The Armstrong Local Service Board was contacted by Neegan Burnside to inquire whether any lands on or adjacent to the Project Location were listed on a register or inventory of heritage properties maintained by the Local Service Board. Correspondence with this board confirms there are no such properties within or abutting the Project Location. Correspondence with the Armstrong Local Service Board is available in **Appendix C**.

Question 4 (Plaques)

Is the Project Location situated on a parcel of land that is the subject of a municipal, provincial or federal plaque?

Federal Plaques (Parks Canada website):

The Parks Canada Directory of Federal Heritage Designations was reviewed to determine if lands within or adjacent to the Project Location contain a federal plaque. The search yielded zero results in Armstrong, Ontario. The search yielded 15 results in Thunder Bay, Ontario, but all plaques were located in the City of Thunder Bay, over 200 km away from the Project Location, as determined by Google Earth. The results of these queries can be found in **Appendix B**.

Provincial Plaques (Ontario Heritage Trust Online Plaques Guide):

The Ontario Heritage Trust Online Plaques Guide was reviewed to determine if lands within or adjacent to the Project Location contain a provincial plaque. Within the Thunder Bay District, there were 34 results for Provincial Plaques. A distance measurement from each plaque location and the Project Location using Google Earth determined that all 34 Provincial Plaques listed were over 200 km from the Project Location. The query results from this search can be found in **Appendix B**.

Consultation with Local Service Board and MTCS:

Although the online research above determined that provincial and federal plaques were over 200 km away from the Project Location, Neegan Burnside contacted the Armstrong Local Service Board and MTCS to confirm whether they have any records of Provincial or Federal Plaques within or abutting the Project Location. The Local Service Board and MTCS responses indicate they have no such records. Correspondence with the Local Service Board and MTCS can be found in **Appendix C**.

Site Visit:

During Site investigations for the natural heritage assessment of the Project between August 20-21, 2013, no provincial or federal plaques were observed within the Study Area.

Question 5 (National Historic Site)

Is the Project Location situated on a parcel of land that is on or abutting a National Historic site?

National Historic Sites Website:

In order to determine if properties within or abutting the Project Location were part of a National Historic Site, the National Historic Sites website was reviewed. A query for "Armstrong, Ontario," yielded zero results. A query for "Thunder Bay, Ontario" yielded

five results, but all National Historic Sites were located in the City of Thunder Bay, over 200 km away from the Project Location, as determined via Google Earth. Screen shots of these query results can be found in **Appendix B**.

Consultation with the Local Services Board, MTCS and Whitesand First Nation:

Although no records of National Historic Sites were found through desktop research or within the Stage 1 Archaeological Assessment, further consultation was undertaken to confirm these results. Consultation with the Local Services Board, MTCS and Whitesand First Nation indicate there are no National Historic Sites within or abutting the Project Location. Copies of this consultation can be found in **Appendix C**.

Question 6 (Burial Site/Cemetery)

Is the Project Location situated on a parcel of land that is on or abutting a known burial site or cemetery?

Cemeteries Regulation Unit database of registered cemeteries:

Two results were obtained through an online search for “Armstrong, Ontario” and forty-two results were found for “Thunder Bay District”. Aerial map analysis of these areas through Google Earth determined that those in Armstrong, Ontario, were actually for Armstrong Township, which is in Earlton Ontario. Review of the locations of the 42 results within the Thunder Bay District determined that none were located within the town of Armstrong, or within any unorganized territory of the Thunder Bay District. As there is no municipality in the vicinity of the Project Location (including Armstrong, Ontario), cemetery locations would have to be listed in an unorganized territory to be within or abutting the Project Location. The results of these searches can be found in **Appendix B**.

Ontario Genealogical Society cemetery locator (OGS website):

Through an online search on the OGS website, no results were yielded for an unorganized territory in Thunder Bay District. When a search was conducted for “Armstrong” Historical Municipality in Thunder Bay District, one result, the “Armstrong Hillside Community Cemetery” was returned. Aerial photography (Google Earth) was used to further confirm that this cemetery is located within Armstrong, but not within the Project Location or abutting lands.

Consultation with Local Service Board, MTCS and Whitesand First Nation:

Consultation with the Local Service Board, MTCS, and Whitesand First Nation did not reveal any known burial sites or cemeteries within or abutting the Project Location. Copies of correspondence can be found in **Appendix C**.

Site Visits and Stage 1 Archaeological Assessment:

Site visits by Neegan Burnside staff Between May 1 and September 25, 2013, and the results of the Stage 1 Archaeological Assessment did not identify any burial sites or cemeteries within or abutting the Project Location.

Question 7 (Structures Over 40 Years Old)

Is the Project Location situated on a parcel of land that contains structures over forty years old? This includes residential structures, farm buildings and outbuildings, industrial, commercial, or institutional buildings and/or engineering works, etc.

Stage 1-Archaeological Assessment, consultation with Local Service Board, MTCS and Whitesand First Nation:

Pictures and descriptions of several abandoned trailers and associated infrastructure can be found in the Stage 1 Archaeological Assessment under a separate cover. Consultation with a Local Service Board representative during a public meeting on September 25, 2013 confirmed that these trailers are remnants of the abandoned logging camp that was once in operation within the Project Location. The Local Service Board representative confirmed that this logging camp was in operation during the 1990s, making the structures well under 40 years old. Consultation with the Local Service Board, MTCS, and Whitesand First Nation did not reveal the presence of any structures over 40 years old within or abutting the Project Location. Copies of correspondence can be found in **Appendix C**.

Question 8 (Cultural Heritage Landscape)

Is there Aboriginal or local knowledge or accessible documentation suggesting that the Project Location is situated on a parcel of land that contains or is part of a cultural heritage landscape? This includes Aboriginal trails, parks, Canadian Heritage Rivers, designated gardens, historic roads or rail corridors etc.).

Archaeological Assessment and Site Visit:

Observations in the Stage 1 Archaeological Assessment report under a separate cover indicate no signs of any of the above described features within or abutting the Project Location. The assessment concluded that extensive modification of the ground surface has severely degraded archaeological and cultural heritage potential. Observations from Site visits conducted between May 1 and September 25, 2013 by Neegan Burnside staff noted the same conclusions.

Canadian Heritage Rivers System:

Through visual analysis of the Canadian Heritage Rivers System's map of Rivers in Ontario, it was determined that there were no Heritage Rivers within the Project Site that

would be impacted by the Project. Screen shots of these maps can be found in **Appendix B**, and a map of the Project Location can be found in **Appendix D**.

Consultation with Local Service Board, MTCS and Whitesand First Nation:

Consultation with the Local Service Board, MTCS, and Whitesand First Nation did not reveal the presence of any cultural heritage landscapes within or abutting the Project Location. Copies of correspondence can be found in **Appendix C**.

Municipal Heritage Committees (MHCs) as listed on MTCS website:

Armstrong Ontario has no municipal jurisdiction and is instead serviced through the Armstrong Local Services Board. Armstrong therefore has no MHC, as search results on the MTCS websites confirm. Results of this search can be found in **Appendix B**. Further telephone correspondence with the Armstrong Local Service Board confirmed that there is no local Heritage Committee in Armstrong. Copies of this correspondence can be found in **Appendix B**.

Ontario Historical Society's Heritage Directory (OHSHD):

While a search for heritage features in the OHSHD determined that Thunder Bay has several Heritage features (49), none are located in Armstrong, Ontario and are therefore not likely to be present within the Project Location or on abutting lands. Results of this query are found in **Appendix B**.

Ontario Trails website search:

Through the Ontario Trails website "Find a Trail" search tool, no options for a search in "Armstrong" were available (as documented in **Appendix B**). A search for "Thunder Bay" retrieved several results, though these features are not located in close proximity to Armstrong or the Project Location, as determined through Google Earth. These results are shown in screen shots in **Appendix B**.

Question 9 (Landmarks)

Is there Aboriginal or local knowledge or accessible documentation suggesting that the Project Location is situated on a parcel of land that is considered a landmark in the local community or contains any structure or sites that are important to defining the character of the area?

Consultation with Local Service Board, MTCS and Whitesand First Nation:

Consultation with the Local Service Board, MTCS, and Whitesand First Nation did not reveal the presence of any landmarks of cultural heritage significance within or abutting the Project Location. Copies of correspondence can be found in **Appendix C**.

Stage 1 Archaeological Assessment:

Observations made in the Stage 1 Archaeological Assessment indicate that there are no landmarks within or abutting the Project Location. The assessment also indicated that recent land use has disturbed the land to an extent that cultural heritage potential has been degraded, and evidence of past heritage significance is not likely intact. The Stage 1 Archaeological Assessment report is available for review under a separate cover.

Municipal Heritage Committees (MHCs) or local heritage organizations (search for MHCs online on MTCS website):

Armstrong Ontario has no municipal jurisdiction and is instead serviced through the Armstrong Local Services Board. Armstrong therefore has no MHC, as search results on the MTCS websites confirm. Results of this search can be found in **Appendix B**. Thunder Bay has a MHC, but their jurisdiction is in respect of cultural heritage resources within the City of Thunder Bay, not the Thunder Bay District. Further correspondence with the Armstrong Local Service Board confirms that there is no local Heritage Committee in Armstrong. Copies of this correspondence can be found in **Appendix C**.

Ontario Historical Society's Heritage Directory Search for Heritage Societies and Organizations in the province:

A search for "Armstrong Ontario" in the Ontario Historical Society's "Heritage Directory" yielded zero results. A search in the same directory for "Thunder Bay Ontario" then "Thunder Bay District" (by clicking on "Thunder Bay" in results), yielded 49 results, 15 of which related to Heritage Societies and Organizations: 13 Historical Societies, 1 Local Heritage Group and 1 Municipal Heritage Committee. All of these listings are located in the City of Thunder Bay or other surrounding communities. None are listed as being in Armstrong. Screen shots of these results can be found in **Appendix B**. Further correspondence with the Armstrong Local Services Board confirms that there is no local heritage group. This correspondence can be found in **Appendix C**.

Question 10 (Historical Association)

Is there Aboriginal or local knowledge or accessible documentation suggesting that the Project Location is situated on a parcel of land that has special association with a community, person or historical event (Aboriginal sacred site, traditional-use areas, battlefield, birthplace of an individual of importance to the community etc.)?

Consultation with Local Service Board, MTCS and Whitesand First Nation:

Consultation with the Local Service Board, MTCS, and Whitesand First Nation did not reveal Aboriginal or local knowledge or accessible documentation indicating historical association of cultural heritage significance within or abutting the Project Location. Copies of correspondence can be found in **Appendix C**.

Stage 1 Archaeological Assessment:

The Stage 1 Archaeological Assessment report did not indicate special association of the Project Location with a historically significant community, person, or historic event. The Stage 1 Archaeological Assessment report is available for review under a separate cover.

Ontario Historical Society's "Heritage Directory":

A search for "Armstrong Ontario" in the Ontario Historical Society's "Heritage Directory" yielded zero results. A search in the same directory for "Thunder Bay Ontario" then "Thunder Bay District" (by clicking on "Thunder Bay" in results), yielded 49 results, 15 of which related to Heritage Societies and Organizations: 13 Historical Societies, 1 Local Heritage Group and 1 Municipal Heritage Committee. All of these listings are located in the City of Thunder Bay or other surrounding communities. None are listed as being in Armstrong. Screen shots of these results can be found in **Appendix B**. Further correspondence with the Armstrong Local Services Board confirms that there is no local heritage group. This correspondence can be found in **Appendix C**.


3.0 Conclusions

This report provides a written summary of the investigations that have taken place to satisfy the requirements of the REA Checklist referred to in subsection 23 (2) of O. Reg. 359/09. Based on online research, consultation, site investigations, and background information from a Stage 1 Archeological Assessment report, it has been determined that there is low potential for the presence of a heritage resource at the Project Location. As such, no further heritage investigations are being pursued for this Project.


Neegan Burnside Ltd. has prepared this Cultural Heritage Self-Assessment for Whitesand First Nation in support of an Application for Renewable Energy Approval of the Whitesand First Nation Cogeneration and Pellet Mill Project. This report has been prepared by Burnside for the sole benefit of Whitesand First Nation, and may not be reproduced by any third party without the express written consent of Whitesand First Nation.

Respectfully submitted,


Neegan Burnside Ltd.

Signature  Date August, 2014
Ashley Gallagher, H.B.A., EPt.
Environmental Scientist
Neegan Burnside Ltd.

Reviewed by:

Signature  Date August, 2014
Chris Shilton, P.Eng., LEED® AP
Project Manager
Neegan Burnside Ltd.

Approved By:

Signature  Date August, 2014
Craig Toset
Project Manager
Whitesand First Nation

Appendix A

**REA Checklist: Consideration of
Potential for Heritage Resources**

REA Checklist: Consideration of Potential for Heritage Resources

Applies to: Applicants for a renewable energy approval (REA) under the *Environmental Protection Act* who opt to consider the potential for heritage resources under subsection 23(2) of O. Reg. 359/09.

Screening Question

Is the project location situated on a parcel of land that:

	Yes	No
1. Abuts any protected property as described in Column 1 of the Table in section 19?*	<input type="checkbox"/>	<input checked="" type="checkbox"/>
2. Is included on the Ministry of Tourism, Culture and Sport's list of provincial heritage properties?	<input type="checkbox"/>	<input checked="" type="checkbox"/>
3. Is listed on a register or inventory of heritage properties maintained by the municipality?	<input type="checkbox"/>	<input checked="" type="checkbox"/>
4. Is the subject of a municipal, provincial or federal plaque?	<input type="checkbox"/>	<input checked="" type="checkbox"/>
5. Is on or abutting a National Historic Site?	<input type="checkbox"/>	<input checked="" type="checkbox"/>
6. Is on or abutting a known burial site or cemetery?	<input type="checkbox"/>	<input checked="" type="checkbox"/>
7. Contains structures over forty years old? (Residential structures, farm buildings and outbuildings, industrial, commercial, institutional buildings and/or engineering works, etc.)	<input type="checkbox"/>	<input checked="" type="checkbox"/>

Is there Aboriginal or local knowledge or accessible documentation suggesting that the project location is situated on a parcel of land that:

	Yes	No
8. Contains or is part of a cultural heritage landscape? (Aboriginal trail, park, Canadian Heritage River, designed garden, historic road or rail corridor, etc.)	<input type="checkbox"/>	<input checked="" type="checkbox"/>
9. Is considered a landmark in the local community or contains any structures or sites that are important to defining the character of the area?	<input type="checkbox"/>	<input checked="" type="checkbox"/>
10. Has special association with a community, person or historical event? (Aboriginal sacred site, traditional-use areas, battlefield, birthplace of an individual of importance to the community, etc.)	<input type="checkbox"/>	<input checked="" type="checkbox"/>

If **YES** to one or more of the above questions, there is potential for heritage resources at the project location.

If **uncertain** about the answer to one or more of the above questions, a heritage assessment is advised as additional research is required to determine whether there is potential for heritage resources at the project location.

If **NO** to all of the above questions, there is low potential for heritage resources at the project location. A summary of the information supporting the consideration of potential for heritage resources must be included in the design and operations report.

*If the project is located on a protected property, written authorization must be obtained from the appropriate body and submitted to the Ministry of the Environment as part of complete REA application under section 19 of O. Reg. 359/09.

REA Checklist: Consideration of Potential for Heritage Resources

- Background -

Please refer to the Ministry of Tourism, Culture and Sport (MTCS) guide *Cultural Heritage Resources: An Information Bulletin for Projects Subject to Ontario Regulation 359/09 Renewable Energy Approvals* for further information.

Regulation 359/09 requires the proponent to consult with the public, municipalities, and Aboriginal communities regarding the proposed project. Heritage and archaeological sites are of critical importance to First Nations, Inuit and Métis communities and they should be involved in the assessment process. For further guidance on engaging Aboriginal communities please refer to the Ministry of the Environment's *Draft Aboriginal Consultation Guide for Preparing a Renewable Energy Approval (REA) Application*.

1. Is the project location situated on a parcel of land that abuts any protected property as described in Column 1 of the Table in section 19?

If there are protected properties that abut the project location, a heritage assessment is required to evaluate project impacts and propose mitigation strategies.

Information about protected properties may be obtained from the Registrar at the Ontario Heritage Trust, the Local Land Registry Office, or Municipal Clerk. Please consult column 2 of the Table in section 19 to determine which authority holds the necessary information.

2. Is the project location situated on a parcel of land that is included on the Ministry of Tourism, Culture and Sport's list of provincial heritage properties?

Provincial heritage properties are properties the Government of Ontario owns or controls that have local or provincial cultural heritage value or interest. MTCS maintains a list of all provincial heritage properties based on information provided by ministries and prescribed public bodies. As they are identified, MTCS adds properties to the list of provincial heritage properties.

Information on provincial heritage properties can be obtained by contacting the Ministry's Registrar of Provincial Heritage Properties at registrar@mcl.gov.on.ca.

3. Is the project location situated on a parcel of land that is listed on a register or inventory of heritage properties maintained by the municipality?

Municipal registers are the official lists or record of cultural heritage properties that have been identified as being important to the community. Registers must include all properties that are designated under the Ontario Heritage Act (under Part IV or V). Municipal registers may also include properties that have not yet been formally designated, but that have been recognized by the community as having cultural heritage value or interest and may be considered for designation.

Check with the Municipal Clerk, or Heritage Planning staff to determine if a property is listed on a municipal register.

4. Is the project location situated on a parcel of land that is the subject of a municipal, provincial or federal plaque?

Heritage resources are often recognized with formal plaques or markers. Plaques may be erected by municipal, provincial or federal government, or by local non-government organizations. The municipality should be aware of whether there are any local plaque programs, or if there are any federal or provincial plaques near the project location.

Information on federal plaques can also be found on the Parks Canada website: www.pc.gc.ca/apps/dfhd/default_eng.aspx.

Information about provincial plaques is available online through the Ontario Heritage Trust (OHT) Online Plaques Guide: www.heritagetrust.on.ca/Resources-and-Learning/Online-Plaque-Guide.aspx.

5. Is the project location situated on a parcel of land that is on or abutting a National Historic Site?

National Historic Sites are properties of national historic significance that are designated by the Federal Minister of the Environment, based on advice from the Historic Sites and Monuments Board of Canada.

For more information on National Historic Sites: www.pc.gc.ca/apps/dfhd/default_eng.aspx.

6. Is the project location situated on a parcel of land that is on or abutting a known burial site or cemetery?

Information on known cemeteries and/or burial sites may be obtained from the Registrar of Cemeteries, Ministry of Consumer Services. The Cemeteries Regulation Unit maintains a database of registered cemeteries:

www.consumerbeware.mgs.gov.on.ca/eseach/cemeterySearch.do?eformId=0

The Ontario Genealogical Society (OGS) has created a cemetery locator that includes records for all Ontario cemeteries, both existent and non-existent, cairns, family plots and burial registers, etc. This information is available on the OGS website: <http://ogs.andornot.com/CemLocat.aspx>

Early cemeteries may also be marked in historical atlases. Digital versions of historic atlases are available on the Canadian County Atlas Digital Project website: <http://digital.library.mcgill.ca/countyatlas/SearchMapframes.php>

7. Is the project location situated on a parcel of land that contains structures over forty years old?

(Residential structures, farm buildings and outbuildings, industrial, commercial, or institutional buildings, and/or engineering works, etc.)

A 40 year old threshold is commonly used as an indicator of potential when conducting a preliminary survey for identification of cultural heritage resources. While the presence of a built feature that is 40 or more years old does not automatically signify cultural heritage value, it does make it more likely that the property could have cultural heritage value or interest.

The property owner may have information on the age of any houses or structures on the property. The municipality or local land registry office may also have information on the history of the property or would be able to determine the approximate age of the home based on the history of the development of the area.

If these sources cannot provide an approximate age, more information on researching the age of buildings or properties can be found in MTCS' Ontario Heritage Tool Kit Guide *Heritage Property Evaluation*: http://www.mtc.gov.on.ca/en/publications/HPE_Eng_large.pdf.

8. Is there Aboriginal or local knowledge or accessible documentation suggesting that the project location is situated on a parcel of land that contains or is part of a cultural heritage landscape?

(Aboriginal trail, park, Canadian Heritage River, designed garden, historic road or rail corridor, etc.)

Some landscapes may have cultural heritage value to a community. For instance, an Aboriginal trail, historic road or rail corridor may have been established as a key transportation or trade route and may have been important to the early settlement of an area. Parks, designed gardens or unique landforms such as waterfalls, rock faces, caverns, or mounds are areas that may have connections to a particular event, group or belief.

The Canadian Heritage Rivers System is a national river conservation program. It promotes, protects and enhances the best examples of Canada's river heritage. More information is available at <http://www.chrs.ca/en/main.php>. Questions regarding Canadian Heritage Rivers should be directed to the local Conservation Authority or municipal staff.

Information on cultural heritage landscapes could be requested during Aboriginal engagement and public and municipal consultation. Members of Aboriginal communities who hold traditional knowledge such as elders or community researchers may also have information on cultural heritage resources. Please note that Aboriginal traditional knowledge may be considered sensitive.

Municipal Heritage Committees (MHCs) or local heritage organizations may also be useful resources. A full list of MHCs is available on the MTCS website: <http://www.mtc.gov.on.ca/en/heritage/lacac.shtml>. The Ontario Historical Society's "Heritage Directory" has a list of heritage societies and organizations in the province: www.ontariohistoricalsociety.ca/en/Start_Browsing_122.

A simple internet search should determine whether there is any accessible documentation available about the landscape; for instance, historical maps, a local recognition program, historical walking tour, municipal heritage management plan, cultural heritage landscape study, or municipal cultural plan that identifies the property in question. Information specific to trails may be obtained through <http://www.ontariotrails.on.ca>.

9. Is there Aboriginal or local knowledge or accessible documentation suggesting that the project location is situated on a parcel of land that is considered a landmark in the local community or contains any structures or sites that are important to defining the character of the area?

Potential landmarks, structures or sites may include: prominent buildings or landscape features, complexes of buildings, monuments, etc.

Information on landmarks could be requested during Aboriginal engagement and public and municipal consultation. Members of Aboriginal communities who hold traditional knowledge such as elders or community researchers may also have information on cultural heritage resources. Please note that Aboriginal traditional knowledge may be considered sensitive.

Municipal Heritage Committees (MHCs) or local heritage organizations may also be useful sources of information resources. A full list of MHCs is available on the MTCS website: <http://www.mtc.gov.on.ca/en/heritage/lacac.shtml>. The Ontario Historical Society's "Heritage Directory" has a list of heritage societies and organizations in the province: www.ontariohistoricalsociety.ca/en/Start_Browsing_122.

A simple internet search should determine whether there is any accessible documentation available about local landmarks; for instance, a local recognition program, historical walking tour, municipal heritage management plan, cultural heritage landscape study, or municipal cultural plan that identifies the property in question.

10. Is there Aboriginal or local knowledge or accessible documentation suggesting that the project location is situated on a parcel of land that has special association with a community, person or historical event?
(Aboriginal sacred site, traditional-use areas, battlefield, birthplace of an individual of importance to the community, etc.)

Local knowledge may reveal that the project location is situated on a parcel of land that has a special association with a community, person or event of historic interest (for example: Aboriginal sacred site, traditional-use area, battlefield, birthplace of an individual of importance to the community, etc).

Information on sites with historical or community associations could be requested during Aboriginal engagement and public and municipal consultation. Members of Aboriginal communities who hold traditional knowledge such as elders or community researchers may also have information on cultural heritage resources. Please note that Aboriginal traditional knowledge may be considered sensitive.

Municipal Heritage Committees (MHCs) or local heritage organizations may also be useful resources. A full list of MHCs is available on the MTCS website: <http://www.mtc.gov.on.ca/en/heritage/lacac.shtml>. The Ontario Historical Society's "Heritage Directory" has a list of heritage societies and organizations in the province: www.ontariohistoricalsociety.ca/en/Start_Browsing_122.

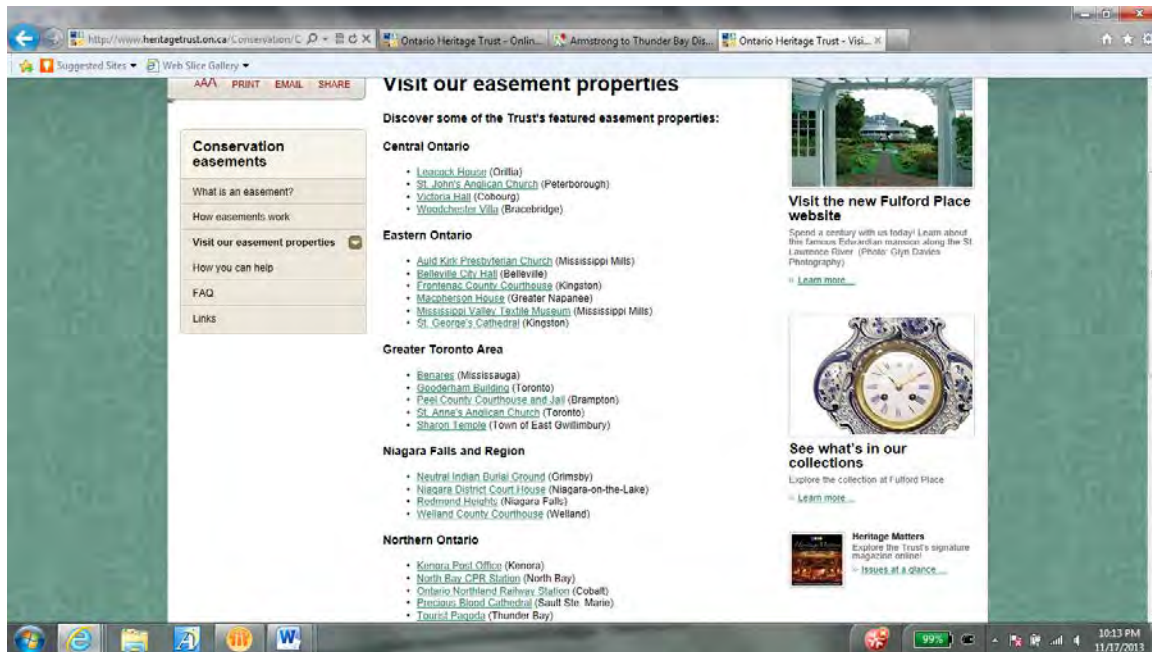
A simple internet search should determine whether there is any accessible documentation available about special historical associations with the property; for instance, historical maps, a local recognition program, historical walking tour, municipal heritage management plan, cultural heritage landscape study, or municipal cultural plan that identifies the property in question.

Appendix B

Online Search Query Results

1. Is the project location situated on a parcel of land that abuts any protected property as described in Column 1 of the Table in section 19? These properties can be defined as:
 - a. A property that is the subject of an agreement, covenant or easement entered under clause 10 (1) (b) of the *Ontario Heritage Act*.

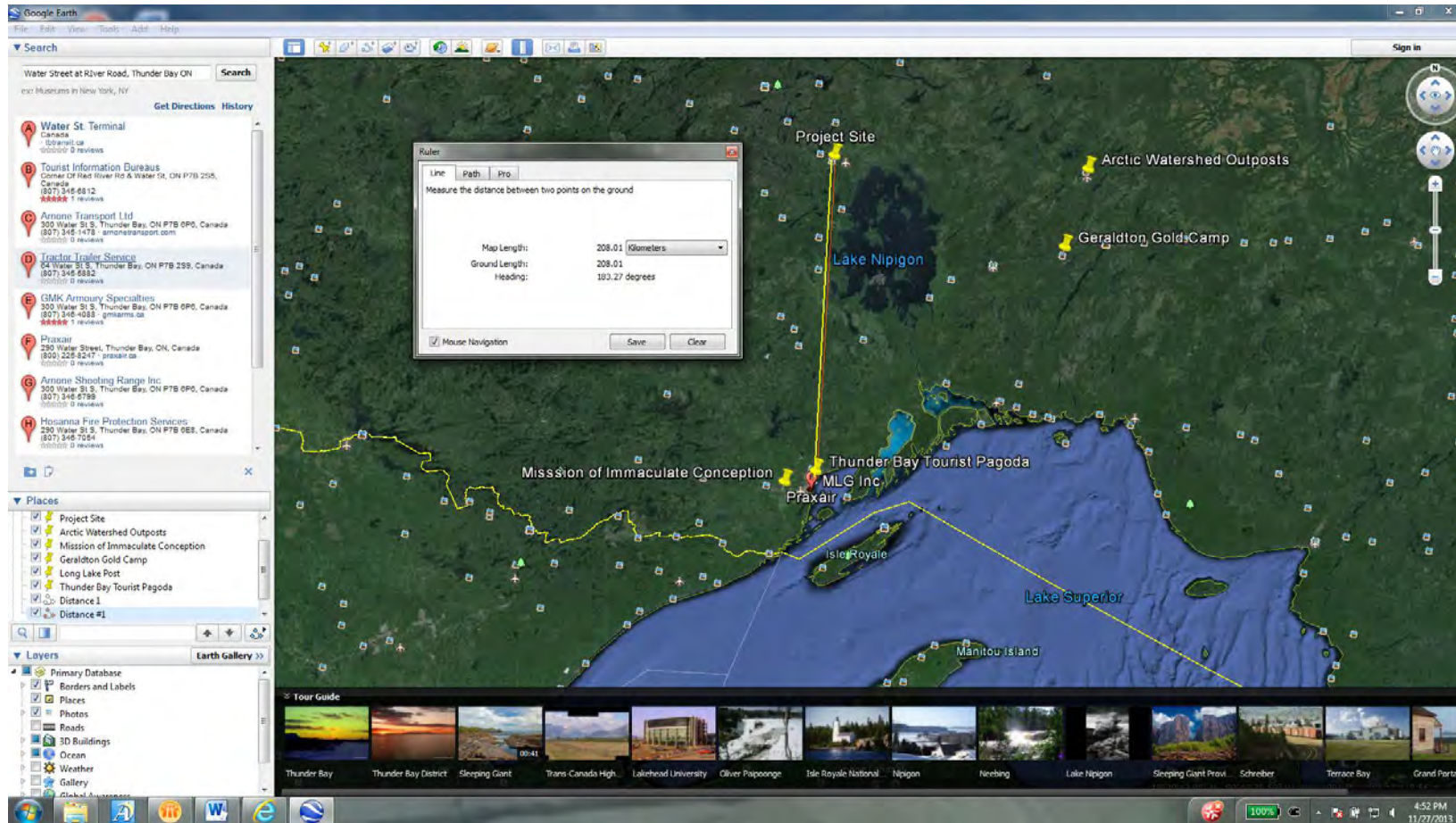
Online review of easements in Northern Ontario determined that there were no properties meeting the above criteria on Project Lands or abutting lands.



Found online at: <http://www.heritagetrust.on.ca/Conservation/Conservation-easements/Visit-our-easement-properties.aspx>

Date of Query: November 17, 2013

Distance from Project Site in Armstrong, ON to Tourist Pagoda in Thunder Bay (208 km)



As determined in Google Earth using 'ruler' tool on November 27, 2013

4. Is the project location situated on a parcel of land that is listed on a register or inventory of heritage properties maintained by the municipality?

Federal Plaques? (Parks Canada website)



“Armstrong Ontario”


The screenshot shows the Parks Canada website's search interface for Federal Heritage Designations. The browser address bar displays the URL: http://www.pc.gc.ca/apps/dfhd/default_eng.asp. The page features a navigation menu with links for Français, Home, Contact Us, Help, Search, and canada.gc.ca. The main heading is "Directory of Federal Heritage Designations". Below this, there is a "Search Federal Heritage Designations" section with a "Keyword" input field. To the left of the search area is a sidebar with a list of links: Search Directory, About the Directory, Directory Statistics, Recent Designations, National Historic Sites of Canada - administered by Parks Canada, Historic Sites and Monuments Board of Canada, Federal Heritage Buildings Review Office, Historic Railway Stations Protection Act, Heritage Lighthouses Program, Xplorers, Glossary, and Contact the Registrar. The "Advanced Search" section includes checkboxes for Designation Type (National Historic Sites (NHS), National Historic Events (NHE), National Historic People (NHP), Heritage Railway Stations (HRS), and Federal Heritage Buildings (FHB)), a "City" input field (containing "Armstrong"), a "Province / Territory" dropdown menu (set to "Ontario"), a "Designation Year" input field, and a "Government custodian" dropdown menu. A "Search" button is located at the bottom of the search area. The Windows taskbar at the bottom shows the system clock as 9:22 PM on 11/17/2013.


The screenshot shows the search results page on the Parks Canada website. The browser address bar displays the URL: <http://www.pc.gc.ca/apps/dfhd/results-resultat.asp>. The page features the same navigation menu as the search page. The main heading is "Parks Canada". Below this, there is a "Search Results" section. The "Found 0 Results" message is displayed. The "Results Per Page" section shows options for 10, 25, 50, and 100 results. The sidebar with links is identical to the search page. The Windows taskbar at the bottom shows the system clock as 9:22 PM on 11/17/2013.

“Thunder Bay, Ontario”

DFHD -

 Parks Canada  Parcs Canada

 Canada



Parks Canada
www.pc.gc.ca

[Français](#) | [Home](#) | [Contact Us](#) | [Help](#) | [Search](#) | [canada.gc.ca](#)

[Home](#) > [Directory of Federal Heritage Designations](#)

Directory of Federal Heritage Designations

[Search Directory](#)
[About the Directory](#)
[Directory Statistics](#)
[Recent Designations](#)
[National Historic Sites of Canada - administered by Parks Canada](#)
[Historic Sites and Monuments Board of Canada](#)
[Federal Heritage Buildings Review Office](#)
[Historic Railway Stations Protection Act](#)
[Heritage Lighthouses Program](#)
[Xplorers](#)
[Glossary](#)
[Contact the Registrar](#)

Directory of Federal Heritage Designations

Search Federal Heritage Designations

Keyword

Advanced Search

Designation Type

- ☒ National Historic Sites (NHS)
- ☒ National Historic Events (NHE)
- ☒ National Historic People (NHP)
- ☒ Heritage Railway Stations (HRS)
- ☒ Federal Heritage Buildings (FHB)

City

Province / Territory

Designation Year

Government custodian

Date Modified : 2012-03-15

[Top of Page](#)

[Important Notices](#)



Parks
Canada

Parcs
Canada





Parks Canada
www.pc.gc.ca

[Français](#)
[Home](#)
[Contact Us](#)
[Help](#)
[Search](#)
[canada.gc.ca](#)

[Home](#) > [Directory of Federal Heritage Designations](#) > [Search the Register](#) > Search Results

Directory of Federal Heritage Designations
[Search Directory](#)
[About the Directory](#)
[Directory Statistics](#)
[Recent Designations](#)
[National Historic Sites of Canada - administered by Parks Canada](#)
[Historic Sites and Monuments Board of Canada](#)
[Federal Heritage Buildings Review Office](#)
[Historic Railway Stations Protection Act](#)
[Heritage Lighthouses Program](#)
[Xplorers](#)
[Glossary](#)
[Contact the Registrar](#)

Found 15 Results

Results Per Page:
10
25
50
100

Howe, Clarence Decatur National Historic Person (NHP)
Thunder Bay, Ontario
Important Liberal cabinet minister, began Atomic Energy of Canada

MacGill, Elizabeth Muriel Gregory 'Elsie' National Historic Person (NHP)
Thunder Bay, Ontario
Made significant contributions to the field of aeronautical engineering and to the recognition and promotion of Canadian women's equality

Ordinance Store (FHB)
Thunder Bay, Ontario

Welch Company National Historic Event (NHE)
Thunder Bay, Ontario
Founded by the Italian Veltri brothers; played a prominent role in the immigration of Italians to Canada through its work in labour recruitment

Fort William National Historic Site of Canada (NHS)
Thunder Bay, Ontario

Port Arthur National Historic Event (NHE)
Thunder Bay, Ontario
Wolseley's Red River expeditionary force camped in Port Arthur at the foot of Arthur Street in 1870

Union Station (HRS)
Thunder Bay, Ontario
Union Station at Thunder Bay is a three-storey, brick-and-stone, Beaux-Arts-style railway station built in 1910. It is located in the city of Thunder Bay. The formal recognition is confined to the rai...

Thunder Bay Tourist Pagoda National Historic Site of Canada (NHS)
Thunder Bay, Ontario
Thunder Bay Tourist Pagoda National Historic Site of Canada is an early tourism bureau built in a novelty design inspired by a mixture of classical and Asian architecture. An octagonal brick structure...

Fort William National Historic Event (NHE)
Thunder Bay, Ontario
Sod cutting for Canadian Pacific Railway, 1875 and Grand Trunk Pacific Railway, 1905; First grain from the West arrived 1883

Finnish Labour Temple National Historic Site of Canada (NHS)
Thunder Bay, Ontario
Finnish Labour Temple National Historic Site of Canada is a two-storey, rectangular, brick building located in the heart of the multicultural Bay-Algoma neighbourhood in Thunder Bay, Ontario. The ecle...

[Previous](#)
[Next 5 result\(s\)](#)

The screenshot shows the Parks Canada website interface. At the top, there are logos for Parks Canada and the Government of Canada. The main header features the Parks Canada logo and the website URL www.pc.gc.ca. Below the header is a navigation bar with links for Français, Home, Contact Us, Help, Search, and canada.gc.ca. The search results section displays 15 results for the keyword 'Thunder Bay, Ontario'. The results are listed in a table with columns for the result title, location, and description. The results include Cummins Pre-contact Site National Historic Site of Canada (NHS), Revenue Canada Building (FHB), Federal Building (FHB), Canadian Car & Foundry National Historic Site of Canada (NHS), and Armoury (FHB). The page also includes a sidebar with links to various directory sections and a footer with the date modified and a link to important notices.

Parks Canada
www.pc.gc.ca

[Français](#) | [Home](#) | [Contact Us](#) | [Help](#) | [Search](#) | [canada.gc.ca](#)

[Home](#) > [Directory of Federal Heritage Designations](#) > [Search the Register](#) > Search Results

Found 15 Results **Results Per Page:** [10](#) [25](#) [50](#) [100](#)

Directory of Federal Heritage Designations

- [Search Directory](#)
- [About the Directory](#)
- [Directory Statistics](#)
- [Recent Designations](#)
- [National Historic Sites of Canada - administered by Parks Canada](#)
- [Historic Sites and Monuments Board of Canada](#)
- [Federal Heritage Buildings Review Office](#)
- [Historic Railway Stations Protection Act](#)
- [Heritage Lighthouses Program](#)
- [Xplorers](#)
- [Glossary](#)
- [Contact the Registrar](#)

Cummins Pre-contact Site National Historic Site of Canada (NHS)
Thunder Bay, Ontario
Cummins Pre-contact Site National Historic Site of Canada is located on the outskirts of Thunder Bay, Ontario, north of Lake Superior. Set on a treed landscape, the fenced-in site includes Cummins Pon...

Revenue Canada Building (FHB)
Thunder Bay, Ontario
The Revenue Canada Building is an impressive, three-storey, stone-clad building prominently located on a corner site in Thunder Bay. It is designed in the Beaux-Arts Classical style and it is distingu...

Federal Building (FHB)
Thunder Bay, Ontario
The Federal Building is located in the commercial district of Thunder Bay. The handsome, medium-sized, Beaux-Arts style building is richly decorated with classically inspired detailing. The flat roof...

Canadian Car & Foundry National Historic Site of Canada (NHS)
Thunder Bay, Ontario
Canadian Car & Foundry National Historic Site of Canada is located in the southwestern part of the city of Thunder Bay, Ontario. Set within the Bombardier Transportation facility, the site is bordere...

Armoury (FHB)
Thunder Bay, Ontario
The Armoury sits prominently on generous grounds on its streetscape in Thunder Bay. It is a two-storey, gable-roofed drill hall whose form and detailing conjure up the image of a fortress through the...

[Previous 10 result\(s\)](#) [Next](#)

Date Modified : 2012-03-15 [Top of Page](#) [Important Notices](#)

Found online at: http://www.pc.gc.ca/apps/dfhd/results-resultats_eng.aspx?p=2&m=10&ctl00%24Main%24PageSearch1%24txtKeyword=&desCheck=NHS&desCheck=EVENT&desCheck=PERSON&desCheck=HRS&desCheck=FHBRO&c=Thunder+Bay&ctl00%24Main%24PageSearch1%24ddlProvince=100058&dey=&ctl00%24Main%24PageSearch1%24ddlCustodian=

Query Date: November 20, 2013

Provincial Plaques?

Ontario Heritage Trust online Plaques Guide:

“Northern Ontario, District of Thunder Bay”

http://www.heritagetrust.on.ca/Resources-and-... heritagetrust.on.ca Armstrong to Thunder Bay Dis...

Suggested Sites Web Slice Gallery

AAA PRINT EMAIL SHARE

Online Plaque Guide

Welcome to the Ontario Heritage Trust's Online Plaque Guide.

Like our traditional printed guide, it's easy to find plaques in your own community. What makes this online version so unique is its powerful search mechanism. Not only can you now find plaques based on location, but also by theme. You are just a few clicks away from having information at your fingertips about the hundreds of familiar blue and gold plaques located throughout Ontario.

1. For a full list of all the Trust's provincial plaques, leave the search fields blank and click the Search button.
2. Or enter a keyword (e.g. Simcoe) and click Search.
3. Or select a theme from the drop-down list and click Search.
4. Or choose a tourism region, county/district and municipality and then click Search. (Note: When you select a tourism region, you will only see those counties or districts from that tourism region. Similarly, when you have chosen both a tourism region and county/district, you will only see the municipalities from that county/district.)
5. To modify your search even further, select a theme and a specific tourism region, county/district or municipality and click Search.
6. Results will appear in a list below. Click on any of the entries to learn more about that plaque.

Keyword:

Theme:

Tourism Region:

County/District:

Municipality:

Resources and Learning

- Ontario's Places of Worship
- Slavery to Freedom
- Online Plaque Guide
- Ontario Heritage Act Register
- Exhibits
- Genealogy basics
- Speeches and presentations
- Survey results
- Tools for conservation
- Merchandise
- Free publications

Apply today!

Apply to the Provincial Plaque Program ... deadline September 15. (Photo: Rick Chard)

[» Application ...](#)

Discover the featured Plaque of the Month

Each month, a featured plaque highlights an historical event, person or heritage theme.

[» Explore the Online Plaque Guide](#)

More from the Ontario Heritage Trust

9:48 PM 11/17/2013

http://www.hentagetrust.on.ca/Resources-and-... Ontario Heritage Trust - On... Armstrong to Thunder Bay Dis...

Suggested Sites Web Slice Gallery

Home Conservation Programs Resources and Learning Support us

AAA PRINT EMAIL SHARE

Online Plaque search results

34 results have been returned in the order of relevance.

Online Plaque Guide

Online Plaque Guide

Arctic Watershed, The

Winding an erratic course of some 2,240 kilometres across Ontario, the height of land, or watershed, figured prominently in several boundary disputes during the 19th century.

Mission of the Immaculate Conception 1849, The

This mission was established by two priests of the Society of Jesus on the shores of the Kaministiquia River and included a church, a day-school, an orphanage, and numerous outbuildings. It served the area from this location until 1908 when it was moved to the Fort William Ban...

Geraldton Gold Camp, The


The discovery of gold in the vicinity of Lake Kenogamisis in the early 1930s led directly to the founding of Geraldton. During peak production, 12 mines were in operation and by 1971, when all mining ceased, gold valued at more than \$156 million had been produced.

Long Lake Posts

The Hudson's Bay Company and the North West Company operated separate trading posts a short distance apart on Long Lake in bitter competition with each other from 1814 until the merger of the arch rivals in 1821.

Port Arthur, Duluth and Western Railway Company, The

This northern railway was built to serve the silver-mining region southwest of the Lakehead and to tie the iron ore deposits in northern Minnesota. The railways of the



Apply today!
Apply to the Provincial Plaque Program ...
deadline September 15. (Photo: Rick Chard)
Application

Discover the featured Plaque of the Month
Each month, a featured plaque highlights an historical event, person or heritage theme.
Explore the Online Plaque Guide

http://www.hentagetrust.on.ca/Resources-and-... Ontario Heritage Trust - On... Armstrong to Thunder Bay Dis...

Suggested Sites Web Slice Gallery

silver boom ended the company's brief career and in 1899 it was purchased by the Canadian Northern Railway.

Mountain Portage, The

"Breakfasted near a very fine waterfall which is formed by the River running over a high perpendicular Rock ...", wrote Nicholas Garry after portaging around Kakabeka Falls in 1821 en route to the Red River settlement. The portage is one of several overland links in the Kaminist...

Grand Portage, The

Circumventing numerous falls and rapids, this portage of 15 kilometres ran from Lake Superior to a point on the Pigeon River. In 1783 the portage fell within American territory and, thereafter, Canadian fur traders and explorers had to travel the more tortuous Kaministiquia ca...

Outlaw Bridge, The

Completed in 1917, this was the first bridge to span the Pigeon River. It was financed primarily by the Rotary Clubs of Port Arthur-Fort William and Duluth, and became known locally as the Outlaw Bridge because it had been built without a formal international agreement.

Mission to the Nipissings 1667, The

At the Nipigon River on May 29, 1667, Jesuit Father Claude Allouez celebrated mass for the Nipissings that moved north and westward after being persecuted by the Iroquois some years earlier. Allouez spent some weeks in the area before returning to his headquarters in present-d...

Nipigon Canoe Route, The

The Nipigon River formed part of the historic canoe route connecting Lake Superior with James Bay via Lake Nipigon and the Albany River. During the 17th and 18th centuries several French fur traders built trading posts along the route in order to divert trade from the British ...

1 2 3 4

34 results have been returned in the order of relevance.

[Palisades of the Pijitawabik, The](#)
The pillar-like features of the sheer-rising cliffs at several points along the Lake Nipigon shoreline are the dramatic result of erosion and glacial activity that began more than a billion years ago.

[Oliver Daunais 1836-1916](#)
Daunais' discovery and promotion of several short-lived but prosperous silver-mining ventures in the Thunder Bay area during the 1880s earned him the name Silver King. Daunais also played a leading role in the early development of the town of Fort Arthur.

[Founding of Oliver Township, The](#)
Following the survey of Oliver Township in 1873, free land grants were offered to encourage farmers to develop the agricultural potential of the area. Within five years, about 70 families had settled in the township.

[Pic Fur Trading Post, The](#)
In operation for almost a century, the fur-trading post on the Pic River was run by several independent traders before being taken over by the North West Company. From 1821 until 1888, it was operated by the Hudson's Bay Company.

[Red Rock](#)
A striking geological structure, the Red Rock cuesta is composed of layers of rock formed deep in the earth during the Precambrian era. Millions of years of erosion and probable gouging by Pleistocene glaciers have exposed the rock to view.

[Japanese-Canadian Road Camps](#)
During the Second World War, Canadians of Japanese ancestry were forcibly evacuated from the coast of British Columbia. Some, sent to Ottawa to help build the Trans-Canada Highway, were accommodated in four camps between Schreiber and Jackfish. Many would stay in Ontario after...

Apply today!
Apply to the Provincial Plaque Program ...
deadline September 15. (Photo: Rick Chard)
[Application ...](#)

Discover the featured Plaque of the Month
Each month, a featured plaque highlights an historical event, person or heritage theme.
[Explore the Online Plaque Guide ...](#)

[Japanese-Canadian Road Camps](#)
During the Second World War, Canadians of Japanese ancestry were forcibly evacuated from the coast of British Columbia. Some, sent to Ottawa to help build the Trans-Canada Highway, were accommodated in four camps between Schreiber and Jackfish. Many would stay in Ontario after...

[Sir Collingwood Schreiber 1831-1918](#)
Schreiber's training in England as a civil engineer enabled him to play a prominent role in Canada during the country's years of railway expansion. He was associated with both the Northern and Intercolonial railways prior to succeeding Sandford Fleming as engineer-in-chief of ...

[Aqua-Plano Indians of the Upper Great Lakes, The](#)
In 1950, archaeologists uncovered evidence of a workshop used by the earliest known inhabitants of the upper Great Lakes basin. It is likely that these people appeared about 9,000 years ago following the retreat of glaciers and the northward spread of plant and animal life.

[Glacial Terraces, The](#)
As glacial melt-waters created new drainage patterns in the Lake Superior basin some 20,000 years ago and the level of the lake was gradually lowered, new shorelines were established. A succession of flat terraces separated by escarpments and cliffs was created giving Terrace...

[Reverend Richard Baxter, S.J. 1821-1904, The](#)
After arriving at Fort William in 1872 Baxter spent 20 years ministering to miners, settlers, and construction workers along the Canadian Pacific Railway line and the Dawson Road. Tales of his heroism and stamina are well known in the area.

1 2 3 4

More from the Ontario Heritage Trust

34 results have been returned in the order of relevance.

[Online Plaque Guide](#)
[Online Plaque Guide](#)

[Simon James Dawson 1820-1902](#)

As a member of the Gladman-Hind expedition, Dawson surveyed a road line from the Lakehead to Fort Garry and extensively explored the hinterland northwest of Superior. His report helped to stimulate government interest in developing the western regions for settlement.

[Fort Kaministiquia 1717](#)

A small fort built on the Kaministiquia River in 1717 by a French officer, Zacharie de la Noué, was in use until the conquest of New France in 1760. A second Fort Kaministiquia, built by the North West Company a short distance down river from the earlier post, was renamed Fort...

[Capture of Fort William 1816, The](#)

In retaliation for the violent opposition encountered from fur traders to his Scottish settlement in the Red River valley, Lord Selkirk attacked and seized the North West Company's headquarters at Fort William in 1816. In his capacity as a justice of the peace, Selkirk arrested...

[Lakehead University](#)


In response to a brief outlining the need for an institution of higher education in northwestern Ontario, Lakehead Technical Institute was established in 1946. This body became part of the new Lakehead College in 1957 that, eight years later, was granted university status.

[William McGillivray 1764-1825](#)

McGillivray joined the North West Company as a clerk in 1784 and in 1804 became its principal director. The company's wilderness headquarters, Fort Kaministiquia, was renamed Fort William in his honour.

[Pigeon River Road, The](#)

Completed in 1874, this 60-kilometre road facilitated the transportation of mail between Thunder Bay and Duluth, Michigan during the winter when Lake Superior was closed to navigation. It was used by mail couriers until 1882 when railway service



Apply today!
 Apply to the Provincial Plaque Program...
 deadline September 15. (Photo: Rick Chard)
[Application...](#)

Discover the featured Plaque of the Month
 Each month, a featured plaque highlights an historical event, person or heritage theme.
[Explore the Online Plaque Guide...](#)

[Pigeon River Road, The](#)

Completed in 1874, this 60-kilometre road facilitated the transportation of mail between Thunder Bay and Duluth, Michigan during the winter when Lake Superior was closed to navigation. It was used by mail couriers until 1882 when railway service reached the Lakehead.

[Robinson Superior Treaty, The](#)

Under this treaty, which was concluded in 1850, the Ojibwa surrendered territory extending some 640 kilometres along the shore of Lake Superior and northward to the height of land delineating the Great Lakes watershed. In return they received three reserves, including the Fort...

[Rosvall and Voutilainen](#)

Finnish-Canadian union organizers Viljo Rosvall and Janne Voutilainen died under suspicious circumstances while en route to organize workers in a lumber camp in 1929. The mystery surrounding their deaths endures, sustaining them in public memory as martyrs to the cause of orga...

[Colonel Elizabeth Smellie 1884-1968](#)

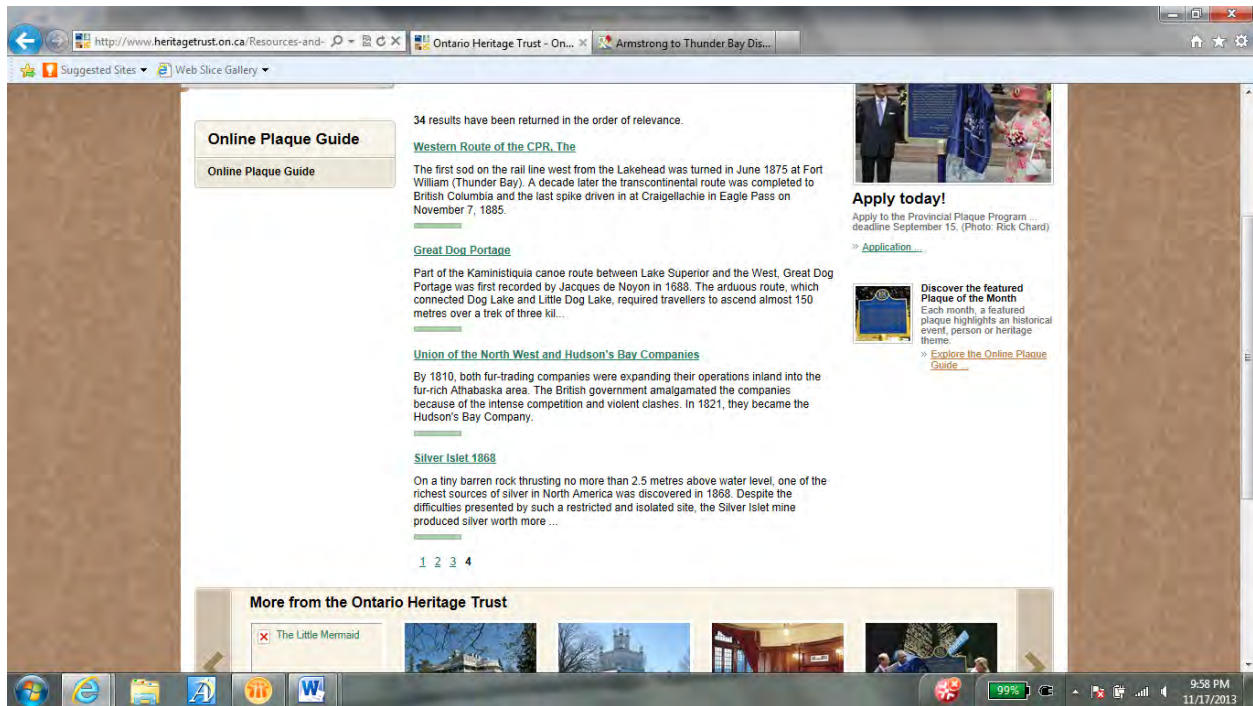
A native of Port Arthur (now Thunder Bay), Elizabeth Smellie became the first woman to attain the rank of colonel in the Canadian armed forces. In the First World War, she served with the Royal Canadian Army Medical Corps in France and England, and in 1941 organized the Canadi...

[Sir William C. Van Horne 1843-1915](#)

After a brilliant career with a number of railway companies in the United States, Van Horne became the general manager of the Canadian Pacific Railway in 1881. Despite physical difficulties, the transcontinental line was rapidly extended westward under his supervision and, wit...

1 2 3 4

More from the Ontario Heritage Trust



Found online at:

<http://www.heritagetrust.on.ca/Resources-and-Learning/Online-Plaque-Guide.aspx>

Date of query: November 17, 2013

5. Is the project location situated on a parcel of land that is on or abutting a National Historic site?

Parks Canada

“Armstrong, Ontario”

DFHD - Search Results DFHD -

 Parks Canada 


Parks Canada
www.pc.gc.ca

[Français](#) [Home](#) [Contact Us](#) [Help](#) [Search](#) [canada.gc.ca](#)

[Home](#) > [Directory of Federal Heritage Designations](#)

Directory of Federal Heritage Designations

Search Directory
About the Directory
Directory Statistics
Recent Designations
National Historic Sites of Canada - administered by Parks Canada
Historic Sites and Monuments Board of Canada
Federal Heritage Buildings Review Office
Historic Railway Stations Protection Act
Heritage Lighthouses Program
Xplorers
Glossary
Contact the Registrar

Directory of Federal Heritage Designations

Search Federal Heritage Designations

Keyword

Advanced Search

Designation Type

☒ National Historic Sites (NHS)
☐ National Historic Events (NHE)
☐ National Historic People (NHP)
☐ Heritage Railway Stations (HRS)
☐ Federal Heritage Buildings (FHB)

City

Province / Territory

Designation Year

Date Modified : 2012-03-15

[Top of Page](#)

[Important Notice](#)

DFHD - Search Results

DFHD - Search Results

 Parks Canada

Canad



Parks Canada
www.pc.gc.ca

[Français](#) | [Home](#) | [Contact Us](#) | [Help](#) | [Search](#) | [canada.gc.ca](#)

[Home](#) > [Directory of Federal Heritage Designations](#) > [Search the Register](#) > Search Results

Directory of Federal Heritage Designations

Found 0 Results

Results Per Page: [10](#) [25](#) [50](#) [100](#)

[Search Directory](#)
[About the Directory](#)
[Directory Statistics](#)
[Recent Designations](#)
[National Historic Sites of Canada - administered by Parks Canada](#)
[Historic Sites and Monuments Board of Canada](#)
[Federal Heritage Buildings Review Office](#)
[Historic Railway Stations Protection Act](#)
[Heritage Lighthouses Program](#)
[Xplorers](#)
[Glossary](#)
[Contact the Registrar](#)

[Previous](#) [Next](#)

Date Modified : 2012-03-15

[Top of Page](#)

[Important Not](#)

Found online at:

http://www.pc.gc.ca/apps/dfhd/results-resultats_eng.aspx?p=1&m=10&ctl00%24Main%24PageSearch1%24txtKeyword=&desCheck=NHS&c=Armstrong&ctl00%24Main%24PageSearch1%24ddlProvince=100058&dey=&ctl00%24Main%24PageSearch1%24ddlCustodian=
Query Date: November 28, 2013

“Thunder Bay, Ontario”

DFHD - Search Results

DFHD -



Parks Canada



Parcs Canada





Parks Canada
www.pc.gc.ca

Français

Home

Contact Us

Help

Search

canada.gc.ca

[Home](#) > [Directory of Federal Heritage Designations](#)

Directory of Federal Heritage Designations

[Search Directory](#)
[About the Directory](#)
[Directory Statistics](#)
[Recent Designations](#)
[National Historic Sites of Canada - administered by Parks Canada](#)
[Historic Sites and Monuments Board of Canada](#)
[Federal Heritage Buildings Review Office](#)
[Historic Railway Stations Protection Act](#)
[Heritage Lighthouses Program](#)
[Xplorers](#)
[Glossary](#)
[Contact the Registrar](#)

Directory of Federal Heritage Designations

Search Federal Heritage Designations

Keyword

Advanced Search

Designation Type

☒ National Historic Sites (NHS)
☐ National Historic Events (NHE)
☐ National Historic People (NHP)
☐ Heritage Railway Stations (HRS)
☐ Federal Heritage Buildings (FHB)

City

Province / Territory

Designation Year

Government custodian

ate Modified : 2012-03-15


[Top of Page](#)

[Important Notices](#)

DFHD - Search Results
DFHD - Search Results


Parks Canada
Parcs Canada





Parks Canada
www.pc.gc.ca

FrançaisHomeContact UsHelpSearchcanada.gc.ca

Home > Directory of Federal Heritage Designations > Search the Register > Search Results

Directory of Federal Heritage Designations
Search Directory
About the Directory
Directory Statistics
Recent Designations
National Historic Sites of Canada - administered by Parks Canada
Historic Sites and Monuments Board of Canada
Federal Heritage Buildings Review Office
Historic Railway Stations Protection Act
Heritage Lighthouses Program
Xplorers
Glossary
Contact the Registrar

Found 5 Results
Results Per Page: 10 25 50 100

Fort William National Historic Site of Canada (NHS)
Thunder Bay, Ontario

Thunder Bay Tourist Pagoda National Historic Site of Canada (NHS)
Thunder Bay, Ontario
Thunder Bay Tourist Pagoda National Historic Site of Canada is an early tourism bureau built in a novelty design inspired by a mixture of classical and Asian architecture. An octagonal brick structure...

Finnish Labour Temple National Historic Site of Canada (NHS)
Thunder Bay, Ontario
Finnish Labour Temple National Historic Site of Canada is a two-storey, rectangular, brick building located in the heart of the multicultural Bay-Algoma neighbourhood in Thunder Bay, Ontario. The ecle...

Cummins Pre-contact Site National Historic Site of Canada (NHS)
Thunder Bay, Ontario
Cummins Pre-contact Site National Historic Site of Canada is located on the outskirts of Thunder Bay, Ontario, north of Lake Superior. Set on a treed landscape, the fenced-in site includes Cummins Pon...

Canadian Car & Foundry National Historic Site of Canada (NHS)
Thunder Bay, Ontario
Canadian Car & Foundry National Historic Site of Canada is located in the southwestern part of the city of Thunder Bay, Ontario. Set within the Bombardier Transportation facility, the site is bordere...

Previous Next

ate Modified : 2012-03-15

Top of Page
Important Notices

Found online at: http://www.pc.gc.ca/apps/dfhd/results-resultats_eng.aspx?p=1&m=10&ctl00%24Main%24PageSearch1%24txtKeyword=&desCheck=NHS&c=Thunder+Bay&ctl00%24Main%24PageSearch1%24ddlProvince=100058&dey=&ctl00%24Main%24PageSearch1%24ddlCustodian=

Query Date: November 28, 2013

6. Is the project location situated on a parcel of land that is on or abutting a known burial site or cemetery?

Cemeteries Regulation Unit database of registered cemeteries:

“Thunder Bay District, Armstrong”

The screenshot shows a web browser window with the URL <http://www.consumerbeware.mgs.gov.on.ca/es>. The page title is "Search for a Cemetery or Crematorium". Below the title, there is a paragraph: "Use this screen to locate a cemetery or crematorium. Enter any combination of the name, owner's name, address, lot, concession number etc. [Click here to view a complete list of Cemeteries in pdf format.](#)".

The form contains the following fields:

- Cemetery Site #
- Operator's Name
- Cemetery Name
- Street Number
- Street Name
- County / District: THUNDER BAY, DISTRICT OF
- Municipality: ARMSTRONG, TWP OF
- Lot
- Concession
- Part
- Plan Number
- Crematorium Only: No

Below the form are buttons for "Submit" and "Reset", and links for "[MAIN SEARCH SCREEN]" and "[SEARCH TIPS]".

A disclaimer states: "The Consumer Protection Branch provides this information as a public service. All search results are current as of the date of the search. As this is an unofficial search, if you require an official search or clarification, or to report any errors or discrepancy, contact the Consumer Protection Branch at:"

Contact information for the Ministry of Consumer Services is provided: Consumer Protection Branch, 5775 Yonge Street, Suite 1500, Toronto ON M7A 2E5.

The screenshot shows the "Search Results" page. At the top, there is a search bar with the text "Search" and a magnifying glass icon. Below the search bar is a navigation menu with links: HOME | ABOUT THE MINISTRY | AUTHORITIES AND AGENCIES | NEWSROOM | CONTACT US.

The main content area displays the search results for the query: "Your search result on County/District: THUNDER BAY, DISTRICT OF, Municipality: ARMSTRONG, TWP OF, requested on Nov 17, 2013 returns 0 record. Please verify your search criteria or [click here for search tips.](#)".

Below the search results, there are links for "[MAIN SEARCH SCREEN]" and "[NEW SEARCH]".

A disclaimer states: "The Consumer Protection Branch provides this information as a public service. All search results are current as of the date of the search. As this is an unofficial search, if you require an official search or clarification, or to report any errors or discrepancy, contact the Consumer Protection Branch at:"

Contact information for the Ministry of Consumer Services is provided: Consumer Protection Branch, 5775 Yonge Street, Suite 1500, Toronto ON M7A 2E5. Toll-free: 1-800-889-9768. Call in Toronto: 416-326-8800. TTY: 416-229-6086 or 1-877-666-6545. Fax: 416-326-8665. E-mail: consumer@ontario.ca.

At the bottom of the page, there are links for "CONTACT US | ACCESSIBILITY | PRIVACY" and a copyright notice: "© QUEEN'S PRINTER FOR ONTARIO, 2006 | IMPORTANT NOTICES | LAST MODIFIED: AUGUST 18, 2013".

“Armstrong”

The screenshot shows a web browser window with the URL <http://www.consumeraware.mgs.gov.on.ca/es>. The page has a green header with navigation links: HOME, ABOUT THE MINISTRY, AUTHORITIES AND AGENCIES, NEWSROOM, and CONTACT US. The main heading is "Search for a Cemetery or Crematorium". Below this, a paragraph states: "Use this screen to locate a cemetery or crematorium. Enter any combination of the name, owner's name, address, lot, concession number etc. [Click here to view a complete list of Cemeteries in pdf format.](#)"

The search form is a green-bordered box with the following fields:

- Cemetery Site #
- Operator's Name
- Cemetery Name
- Street Number
- Street Name
- County / District
- Municipality: ARMSTRONG, TWP OF
- Lot
- Concession
- Part
- Plan Number
- Crematorium Only: No

At the bottom of the form are "Submit" and "Reset" buttons, and links for "[MAIN SEARCH SCREEN | SEARCH TIPS]". A disclaimer at the bottom reads: "The Consumer Protection Branch provides this information as a public service. All search results are current as of the date of the search. As this is an unofficial search, if you require an official search or clarification, or to report any errors or discrepancy, contact the Consumer Protection Branch at:"

The screenshot shows the "Search Results" page. It includes a search bar with a magnifying glass icon and the same navigation links as the previous page. A note states: "[Data last updated on Nov 17, 2013 at 22:50 hours]". The heading "Search Results" is followed by a paragraph: "Your search result on Municipality: **ARMSTRONG, TWP OF**, requested on Nov 17, 2013 returns **2** records. For more detailed information about a particular record, click on the Site Number that you desire or redo the search with different criteria."

Site Number	Cemetery Name	Operator's Name	Location	Municipality	County / District	Crematorium
04162	EARLTON GOSPEL HALL CEMETERY	EARLTON GOSPEL HALL	LOT 12 (SOUTHERN HALF) CONCESSION 4	ARMSTRONG, TWP OF	TIMISKAMING, DISTRICT OF	
04163	TOWNSHIP OF ARMSTRONG CEMETERY	TOWNSHIP OF ARMSTRONG	LOT 7 CONCESSION 4	ARMSTRONG, TWP OF	TIMISKAMING, DISTRICT OF	

Below the table are links for "[MAIN SEARCH SCREEN | NEW SEARCH]". A disclaimer at the bottom reads: "The Consumer Protection Branch provides this information as a public service. All search results are current as of the date of the search. As this is an unofficial search, if you require an official search or clarification, or to report any errors or discrepancy, contact the Consumer Protection Branch at:"

Ministry of Consumer Services
Consumer Protection Branch
5775 Yonge Street, Suite 1500
Toronto ON M7A 2E5
Toll-free: 1-800-889-9768

Http://www.consumerbeware.mgs.gov.on.ca/es Ontario Heritage Trust - Onlin... Armstrong to Water St. Termin... Consumer Protection Branch

Suggested Sites Web Slice Gallery

Search

HOME | ABOUT THE MINISTRY | AUTHORITIES AND AGENCIES | NEWSROOM | CONTACT US

[Data last updated on Nov 17, 2013 at 22:50 hours]

Cemetery Details

Site Number	04162
Cemetery Name	EARLTON GOSPEL HALL CEMETERY
Cemetery Location	LOT 12 (SOUTHERN HALF) CONCESSION 4
Municipality	ARMSTRONG, TWP OF
County / District	TIMISKAMING, DISTRICT OF
Crematorium	
Operator's Name	EARLTON GOSPEL HALL
Operator's Address	BOX 554 EARLTON, ON P0J 1E0
File Number	3304199
Business Phone #	(705) 563-2752
Business Fax	
Business Email	

[MAIN SEARCH SCREEN | NEW SEARCH | PREVIOUS]

The Consumer Protection Branch provides this information as a public service. All search results are current as of the date of the search. As this is an unofficial search, if you require an official search or clarification, or to report any errors or discrepancy, contact the Consumer Protection Branch at:

11:02 PM 11/17/2013

Http://www.consumerbeware.mgs.gov.on.ca/es Ontario Heritage Trust - Onlin... Armstrong to Water St. Termin... Consumer Protection Branch

Suggested Sites Web Slice Gallery

Search

HOME | ABOUT THE MINISTRY | AUTHORITIES AND AGENCIES | NEWSROOM | CONTACT US

[Data last updated on Nov 17, 2013 at 22:50 hours]

Cemetery Details

Site Number	04163
Cemetery Name	TOWNSHIP OF ARMSTRONG CEMETERY
Cemetery Location	LOT 7 CONCESSION 4
Municipality	ARMSTRONG, TWP OF
County / District	TIMISKAMING, DISTRICT OF
Crematorium	
Operator's Name	TOWNSHIP OF ARMSTRONG
Operator's Address	P.O. BOX 546, 35 TENTH ST. EARLTON, ON P0J 1E0
File Number	3304205
Business Phone #	(705) 563-2375
Business Fax	(705) 563-2093
Business Email	reynaldrivard@nt.net

[MAIN SEARCH SCREEN | NEW SEARCH | PREVIOUS]

The Consumer Protection Branch provides this information as a public service. All search results are current as of the date of the search. As this is an unofficial search, if you require an official search or clarification, or to report any errors or discrepancy, contact the Consumer Protection Branch at:

Ministry of Consumer Services
Consumer Protection Branch

11:02 PM 11/17/2013

“Thunder Bay District”:

http://www.consumeraware.mgs.gov.on.ca/es Ontario Heritage Trust - Onlin... Armstrong to Armstrong Tow... Consumer Protection Branch

Suggested Sites Web Slice Gallery

HOME | ABOUT THE MINISTRY | AUTHORITIES AND AGENCIES | NEWSROOM | CONTACT US

Search for a Cemetery or Crematorium

Use this screen to locate a cemetery or crematorium. Enter any combination of the name, owner's name, address, lot, concession number etc. [Click here to view a complete list of Cemeteries in pdf format.](#)

Cemetery Site #	
Operator's Name	
Cemetery Name	
Street Number	
Street Name	
County / District	THUNDER BAY, DISTRICT OF
Municipality	
Lot	
Concession	
Part	
Plan Number	
Crematorium Only	No

Submit Reset [MAIN SEARCH SCREEN | SEARCH TIPS]

The Consumer Protection Branch provides this information as a public service. All search results are current as of the date of the search. As this is an unofficial search, if you require an official search or clarification, or to report any errors or discrepancy, contact the Consumer Protection Branch at:

Ministry of Consumer Services

11:09 PM 11/17/2013

Page 1 of 6

http://www.consumeraware.mgs.gov.on.ca/es Ontario Heritage Trust - Onlin... Armstrong to Armstrong Tow... Consumer Protection Branch

Suggested Sites Web Slice Gallery

Your search result on County/District: **THUNDER BAY, DISTRICT OF**, requested on Nov 17, 2013 returns **42** records. For more detailed information about a particular record, click on the Site Number that you desire or redo the search with different criteria.

Site Number	Cemetery Name	Operator's Name	Location	Municipality	County / District	Crematorium
04123	ABANDONED CATHOLIC CEMETERY	MUNICIPALITY OF GREENSTONE	, 301 EAST STREET P.O. BOX 70	GREENSTONE, MUNICIPALITY OF	THUNDER BAY, DISTRICT OF	
04155	ABANDONED CEMETERY	MUNICIPALITY OF GREENSTONE	, NORTH SIDE OF HWY 643	GREENSTONE, MUNICIPALITY OF	THUNDER BAY, DISTRICT OF	
04131	ANGLER MILITARY CEMETERY	TOWN OF MARATHON	, TOWN OF MARATHON	MARATHON	THUNDER BAY, DISTRICT OF	
04930	BEARDMORE PINEGROVE CEMETERY	MUNICIPALITY OF GREENSTONE	PART 1 HM 254 PLAN 55R-6631	GREENSTONE, MUNICIPALITY OF	THUNDER BAY, DISTRICT OF	
04135	CLIFFSIDE CEMETERY	TOWNSHIP OF NIPIGON	LOT 13,14 CONCESSION 2	NIPIGON, TWP OF	THUNDER BAY, DISTRICT OF	
04895	CLOUD BAY CEMETERY (CROOKS)	MUNICIPALITY OF NEEBING	LOT 1 CONCESSION 3	CROOKS, TWP OF	THUNDER BAY, DISTRICT OF	
04120	CONMEE CEMETERY	TOWNSHIP OF CONMEE	LOT 1 CONCESSION 1	CONMEE, TWP OF	THUNDER BAY, DISTRICT OF	
05165	DENHARDT CEMETERY	CAROL DESAIN	LOT 3, BROKEN SECTION 6	NEEBING, MUNICIPALITY	THUNDER BAY	

11:10 PM 11/17/2013

05165	DENHARDT CEMETERY	CAROL DESAIN		LOT 3, BROKEN SECTION 6 CONCESSION 10 PART 1, EAST SUBDIVISION PLAN 55R-12289	NEEBING, MUNICIPALITY OF	THUNDER BAY, DISTRICT OF	
04991	DOG RIVER CEMETERY	DOG RIVER CEMETERY		LOT 20 CONCESSION 5	WARE TOWNSHIP	THUNDER BAY, DISTRICT OF	
04121	DORION CEMETERY	TOWNSHIP OF DORION		LOT 13 CONCESSION E1/4 4, FISH HATCHER ROAD	DORION, TWP OF	THUNDER BAY, DISTRICT OF	
04156	INDIAN CEMETERY ON MACDIARMID RANGER BASE	BISHOP JOHN A. O'MARA, D.D.		LOT J.R.1	KILKENNY, TWP OF	THUNDER BAY, DISTRICT OF	
04142	INTOLA CEMETERY	CITY OF THUNDER BAY		LOT 32 CONCESSION A, NEAR DAWSON/DENBURY RDS	THUNDER BAY	THUNDER BAY, DISTRICT OF	
04143	KIVIKOSKI CEMETERY	CITY OF THUNDER BAY		LOT 16 CONCESSION B	THUNDER BAY	THUNDER BAY, DISTRICT OF	
04129	LONGLAC CEMETERY	MUNICIPALITY OF GREENSTONE		, DR1, HIGHWAY 11 DALEY TWP.	GREENSTONE, MUNICIPALITY OF	THUNDER BAY, DISTRICT OF	
04130	MANITOUWADGE CEMETERY	TOWN OF MANITOUWADGE		LOT CL545	MANITOUWADGE, TWP OF	THUNDER BAY, DISTRICT OF	
04132	MARATHON CEMETERY	TOWN OF MARATHON		LOT 19 CONCESSION 10	MARATHON	THUNDER BAY	

04132	MARATHON CEMETERY	TOWN OF MARATHON		LOT 19 CONCESSION 10	MARATHON	THUNDER BAY, DISTRICT OF	
04145	MOUNTAINVIEW CEMETERY	CITY OF THUNDER BAY		LOT VICKERS CONCESSION HEIGHTS, 1351 BROADWAY AVE.R.R.#6	THUNDER BAY	THUNDER BAY, DISTRICT OF	
04134	NAKINA CATHOLIC CEMETERY/BRIGID	MUNICIPALITY OF GREENSTONE			GREENSTONE, MUNICIPALITY OF	THUNDER BAY, DISTRICT OF	
04133	NAKINA CEMETERY	MUNICIPALITY OF GREENSTONE		LOT 6 CONCESSION RANGE B PLAN M98	GREENSTONE, MUNICIPALITY OF	THUNDER BAY, DISTRICT OF	
05258	NOLALU CEMETERY	NOLALU CEMETERY BOARD		LOT N 1/2 LOT 6 CONCESSION 5 PLAN VILLAGE OF NOLALU, N. SIDE HWY 588, W. OF HWY 590	LYBSTER, TWP OF	THUNDER BAY, DISTRICT OF	
04137	O'CONNOR CEMETERY	TOWNSHIP OF O'CONNOR		LOT 1 CONCESSION 7	O'CONNOR, TWP OF	THUNDER BAY, DISTRICT OF	
05029	PINE GROVE CEMETERY	TOWNSHIP OF NIPIGON		LOT 14 CONCESSION 5	NIPIGON, TWP OF	THUNDER BAY, DISTRICT OF	
04122	PINEGROVE CEMETERY	MUNICIPALITY OF GREENSTONE		PART PT TB 12025	GREENSTONE, MUNICIPALITY OF	THUNDER BAY, DISTRICT OF	
04125	PINEGROVE CEMETERY	TOWNSHIP OF GILLIES		LOT 5 CONCESSION 6	GILLIES, TWP OF	THUNDER BAY,	

05198	POPLAR POINT ABORIGINAL BURIAL SITE	MINISTRY OF NATURAL RESOURCES	NIPIGON DISTRICT OFFICE		BEARDMORE, TWP OF	THUNDER BAY, DISTRICT OF	
04124	RIVERSIDE CEMETERY	TOWNSHIP OF GILLIES		LOT 8 CONCESSION 6	GILLIES, TWP OF	THUNDER BAY, DISTRICT OF	
04140	RIVERSIDE CEMETERY	RIVERSIDE CEMETERY CO. OF PORT ARTHUR	RIVERSIDE CEMETERY	, 800 OLIVER ROAD	THUNDER BAY	THUNDER BAY, DISTRICT OF	YES
04993	SALEM LUTHERAN CEMETERY	SALEM LUTHERAN CHURCH		LOT PT. 1 CONCESSION 5	SIBLEY TOWNSHIP	THUNDER BAY, DISTRICT OF	
05003	SCHREIBER (EAST) CEMETERY A.K.A WORTHINGTON BAY	TOWNSHIP OF SCHREIBER		LOT PT. 1 & 2 CONCESSION PART TW310 PART M.L. R.-451 TB3795 PLAN SSR-8210	SCHREIBER, TWP OF	THUNDER BAY, DISTRICT OF	
04149	SCHREIBER CEMETERY	TOWNSHIP OF SCHREIBER		PART PTS. 2 & 3 PLAN 55R-1503 & INST 440, QUEBEC & ERIE STS.	SCHREIBER, TWP OF	THUNDER BAY, DISTRICT OF	
04148	SHAAREY SHOMAYIM CONGREGATION CEMETERY	SHAAREY SHOMAYIM CONGREGATION		LOT 17 CONCESSION 4	THUNDER BAY	THUNDER BAY, DISTRICT OF	
04141	ST. ANDREW'S CATHOLIC CEMETERY	R.C. DIOCESE OF THUNDER BAY		LOT 20, BLOCK 40 CONCESSION 106, RANGE 50 RGE. N 1/4 SEC.	THUNDER BAY	THUNDER BAY, DISTRICT OF	
04929	ST. BENEDICT'S R.C.	R.C. DIOCESE OF		LOT 1/4 CONCESSION	BLAKE, TWP OF	THUNDER	

04929	ST. BENEDICT'S R.C. CHURCH CEMETERY	R.C. DIOCESE OF THUNDER BAY		LOT 1/4 CONCESSION 1, PARCEL 1683	BLAKE, TWP OF	THUNDER BAY, DISTRICT OF	
05149	ST. JAMES CEMETERY	ANGLICAN SYNOD OF ALGOMA	ST. JAMES CEMETERY	LOT N 1/2, LOT 7 CONCESSION 3 PART 1-4 PLAN 55R-9796	OLIVER PAIPOONGE, MUNICIPALITY OF	THUNDER BAY, DISTRICT OF	
04136	ST. MARY'S ANGLICAN CEMETERY	ST. MARY'S ANGLICAN CHURCH		LOT 45, BLOCK 1 PLAN 24	NIPIGON, TWP OF	THUNDER BAY, DISTRICT OF	
05127	ST. MICHAEL AND ALL ANGELS MEMORIAL GARDENS	CHURCH OF ST. MICHAEL AND ALL ANGELS		LOT PT LOT 3A CONCESSION A, 675 RED RIVER ROAD	THUNDER BAY	THUNDER BAY, DISTRICT OF	
04146	ST. PATRICK'S R.C. CEMETERY	CITY OF THUNDER BAY		LOT VICKERS CONCESSION HEIGHTS	THUNDER BAY	THUNDER BAY, DISTRICT OF	
04139	STANLEY HILL CEMETERY	MUNICIPALITY OF OLIVER PAIPOONGE		LOT 32 CONCESSION 2 NKR, 4270 HWY 11/17	PAIPOONGE, TWP OF	THUNDER BAY, DISTRICT OF	
04144	SUNSET MEMORIAL GARDENS	ARBOR MEMORIAL INC.		CONCESSION SECT. 46, 204-920 TUNGSTEN STREET	THUNDER BAY	THUNDER BAY, DISTRICT OF	YES
04150	TERRACE BAY CEMETERY	TOWNSHIP OF TERRACE BAY		PART OF LOT 19 PLAN 55R-12150, PLAN M225	TERRACE BAY, TWP OF	THUNDER BAY, DISTRICT OF	
04138	THE O'CONNOR FREE METHODIST CEMETERY	O'CONNOR FREE METHODIST CEMETERY BOARD		LOT N1/2 9 CONCESSION 1	O'CONNOR, TWP OF	THUNDER BAY, DISTRICT	

04150	TERRACE BAY CEMETERY	TOWNSHIP OF TERRACE BAY		PART OF LOT 19 PLAN 55R-12150, PLAN M225	TERRACE BAY, TWP OF	UP THUNDER BAY, DISTRICT OF
04138	THE O'CONNOR FREE METHODIST CEMETERY	O'CONNOR FREE METHODIST CEMETERY BOARD		LOT N1/2 9 CONCESSION 1	O'CONNOR, TWP OF	THUNDER BAY, DISTRICT OF
04147	UKRAINIAN CATHOLIC CEMETERY	UKRAINIAN CATH. EPIS. CORP. OF EASTERN CANADA		LOT 1 TO 3 PLAN 289	THUNDER BAY	THUNDER BAY, DISTRICT OF

[\[MAIN SEARCH SCREEN\]](#) | [\[NEW SEARCH\]](#)

The Consumer Protection Branch provides this information as a public service. All search results are current as of the date of the search. As this is an unofficial search, if you require an official search or clarification, or to report any errors or discrepancy, contact the Consumer Protection Branch at:

Ministry of Consumer Services
 Consumer Protection Branch
 5775 Yonge Street, Suite 1500
 Toronto ON M7A 2E5
 Toll-free: 1-800-889-9768
 Call in Toronto: 416-326-8800
 TTY: 416-229-6086 or 1-877-666-6545
 Fax: 416-326-8665
 E-mail: consumer@ontario.ca

[CONTACT US](#) | [ACCESSIBILITY](#) | [PRIVACY](#)

© QUEEN'S PRINTER FOR ONTARIO, 2006 | [IMPORTANT NOTICES](#) | LAST MODIFIED: AUGUST 18, 2013

Found online at:

<http://www.consumerbeware.mgs.gov.on.ca/esearch/navigator.do?event:reset=&&eformsId=7>

Query Date: November 17, 2013

Thunder Bay District, 28, UNORG. TWP OF, 0 Results

http://www.ConsumerServices.gov.on.ca/cresearch/cemeterySearch.do?ref=cmst... Consumer Service List Consumer Protection Branch

Suggested Sites Web Slice Gallery

Ontario
MINISTRY OF CONSUMER SERVICES

Ontario.ca Français

Search

HOME | ABOUT THE MINISTRY | AUTHORITIES AND AGENCIES | NEWSROOM | CONTACT US

Search for a Cemetery or Crematorium

Use this screen to locate a cemetery or crematorium. Enter any combination of the name, owner's name, address, lot, concession number etc. [Click here to view a complete list of Cemeteries in pdf format.](#)

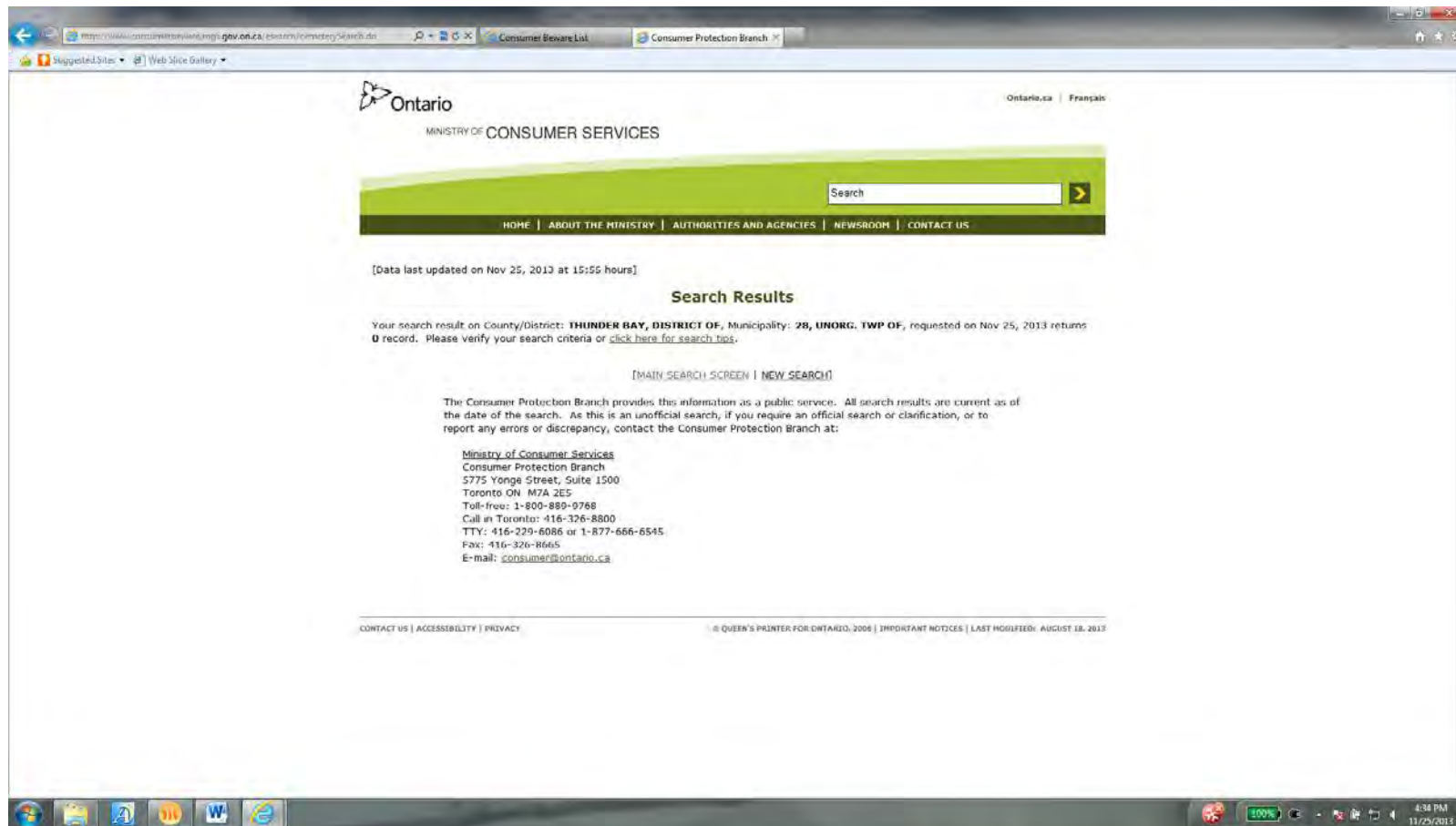
Cemetery Site #	
Operator's Name	
Cemetery Name	
Street Number	
Street Name	
County / District	THUNDER BAY DISTRICT OF
Municipality	28, UNORG. TWP OF
Lot	
Concession	
Part	
Plan Number	
Crematorium Only	No

Submit Reset [MAIN SEARCH SCREEN | SEARCH TIPS]

The Consumer Protection Branch provides this information as a public service. All search results are current as of the date of the search. As this is an unofficial search, if you require an official search or clarification, or to report any errors or discrepancy, contact the Consumer Protection Branch at:

Ministry of Consumer Services
Consumer Protection Branch
5775 Yonge Street, Suite 1500
Toronto ON M7A 2E5
Toll-free: 1-800-889-9768
Call in Toronto: 416-326-8800
TTY: 416-229-6086 or 1-877-666-6545
Fax: 416-326-8865

100% 4:33 PM 11/29/2011



Found Online at: <http://www.consumerbeware.mgs.gov.on.ca/esearch/cemeterySearch.do>

Query Date: November 25, 2013

Thunder Bay District, 30, UNORG. TWP OF, 0 Results

Ontario
MINISTRY OF CONSUMER SERVICES

Search

HOME | ABOUT THE MINISTRY | AUTHORITIES AND AGENCIES | NEWSROOM | CONTACT US

Search for a Cemetery or Crematorium

Use this screen to locate a cemetery or crematorium. Enter any combination of the name, owner's name, address, lot, concession number etc. [Click here to view a complete list of Cemeteries in pdf format.](#)

Cemetery Site #	
Operator's Name	
Cemetery Name	
Street Number	
Street Name	
County / District	THUNDER BAY DISTRICT OF
Municipality	30 UNORG TWP OF
Lot	
Concession	
Part	
Plan Number	
Crematorium Only	No

Submit Reset [MAIN SEARCH SCREEN] [SEARCH TIPS]

The Consumer Protection Branch provides the information as a public service. All search results are current as of the date of the search. As this is an unofficial search, if you require an official search or clarification, or to report any errors or discrepancy, contact the Consumer Protection Branch at:

Ministry of Consumer Services
Consumer Protection Branch
5775 Yonge Street, Suite 1500
Toronto ON M7A 2E5
Toll-free: 1-800-889-9768
Call in Toronto: 416-326-8800
TTY: 416-326-8866 or 1-877-666-6545
Fax: 416-326-8865
E-mail: consumer@ontario.ca

Ontario
MINISTRY OF CONSUMER SERVICES

Search

HOME | ABOUT THE MINISTRY | AUTHORITIES AND AGENCIES | NEWSROOM | CONTACT US

[Data last updated on Nov 25, 2013 at 15:55 hours]

Search Results

Your search result on County/District: **THUNDER BAY DISTRICT OF**, Municipality: **30, UNORG. TWP OF**, requested on Nov 25, 2013 returns **0** record. Please verify your search criteria or [click here for search tips](#).

[MAIN SEARCH SCREEN] [NEW SEARCH]

The Consumer Protection Branch provides this information as a public service. All search results are current as of the date of the search. As this is an unofficial search, if you require an official search or clarification, or to report any errors or discrepancy, contact the Consumer Protection Branch at:

Ministry of Consumer Services
Consumer Protection Branch
5775 Yonge Street, Suite 1500
Toronto ON M7A 2E5
Toll-free: 1-800-889-9768
Call in Toronto: 416-326-8800
TTY: 416-229-6086 or 1-877-666-6545
Fax: 416-326-8865
E-mail: consumer@ontario.ca

CONTACT US | ACCESSIBILITY | PRIVACY | © QUEEN'S PRINTER FOR ONTARIO, 2008 | IMPORTANT NOTICES | LAST MODIFIED: AUGUST 06, 2013

Found online at: <http://www.consumerbeware.mgs.gov.on.ca/esearch/cemeterySearch.do>
Query Date: November 25, 2013

Thunder Bay District, 46, UNORG. TWP OF, 0 Results

Ontario
MINISTRY OF CONSUMER SERVICES

Search

HOME | ABOUT THE MINISTRY | AUTHORITIES AND AGENCIES | NEWSROOM | CONTACT US

Search for a Cemetery or Crematorium

Use this screen to locate a cemetery or crematorium. Enter any combination of the name, owner's name, address, lot, concession number etc. [Click here to view a complete list of Cemeteries in pdf format.](#)

Cemetery Site #	
Operator's Name	
Cemetery Name	
Street Number	
Street Name	
County / District	THUNDER BAY DISTRICT OF
Municipality	46, UNORG. TWP OF
Lot	
Concession	
Part	
Plan Number	
Crematorium Only	No

Submit Reset [MAIN SEARCH SCREEN] [SEARCH TIPS]

The Consumer Protection Branch [submits](#) this information as a public service. All search results are current as of the date of the search. As this is an unofficial search, if you require an official search or clarification, or to report any errors or discrepancy, contact the Consumer Protection Branch at:

Ministry of Consumer Services
Consumer Protection Branch
5775 Yonge Street, Suite 1500
Toronto ON M2A 2E5
Toll-free: 1-800-889-9788
Call in Toronto: 416-326-8800
TTY: 416-229-6086 or 1-877-666-6545
Fax: 416-326-8665

<http://www.consumerbeware.mgs.gov.on.ca/esearch/cemeterySearch.do>

Ontario
MINISTRY OF CONSUMER SERVICES

Search

HOME | ABOUT THE MINISTRY | AUTHORITIES AND AGENCIES | NEWSROOM | CONTACT US

[Data last updated on Nov 25, 2013 at 15:55 hours]

Search Results

Your search result on County/District: **THUNDER BAY, DISTRICT OF, Municipality: 46, UNORG. TWP OF**, requested on Nov 25, 2013 returns **0** record. Please verify your search criteria or [click here for search tips](#).

[MAIN SEARCH SCREEN] [NEW SEARCH]

The Consumer Protection Branch provides this information as a public service. All search results are current as of the date of the search. As this is an unofficial search, if you require an official search or clarification, or to report any errors or discrepancy, contact the Consumer Protection Branch at:

Ministry of Consumer Services
Consumer Protection Branch
5775 Yonge Street, Suite 1500
Toronto ON M2A 2E5
Toll-free: 1-800-889-9788
Call in Toronto: 416-326-8800
TTY: 416-229-6086 or 1-877-666-6545
Fax: 416-326-8665
E-mail: consumer@ontario.ca

CONTACT US | ACCESSIBILITY | INFOFACT

© QUEEN'S PRINTER FOR ONTARIO, 2011 | (H0101)TART 0001013 | LAST MODIFIED: AUGUST 18, 2012

Found online at: <http://www.consumerbeware.mgs.gov.on.ca/esearch/cemeterySearch.do>
Query Date: November 25, 2013

Ontario Genealogical Society cemetery locator (OGS website):

“Thunder Bay District, Unorganized Territory”

http://ogs.andornot.com/CemLocat.aspx

Search Cemetery

Suggested Sites Web Slice Gallery

Ontario Genealogical Society

Home Branches Calendar Seminar Membership

Recent Publications

Publishing

Projects

Unregistered Cemeteries

Name & Cemetery Indexes

OGSPI

Research

Ontario Records and Resources

How to Research Your Family History

OGS Libraries

Links

Speakers

ONTARIO GENEALOGICAL SOCIETY
Ontario Cemetery Locator

This **Ontario Cemetery Locator** includes records for all Ontario cemeteries, both existent and non-existent, cairns, columbariums, family plots, and burial registers, that have been identified by the Ontario Genealogical Society at this time. Many of the cemetery markers have been transcribed and many of these transcriptions are part of the OGS Provincial Library collection at the **North York Central Branch of the Toronto Public Library**. Where indicated, these transcriptions also exist in microfilm and microfiche and are part of the OGS library collection. Most cemetery transcriptions are also available at branches of the Ontario Genealogical Society.

Please Note: Changes to the **Transcription Status Field** :
Notes in this field now indicate whether a cemetery has been transcribed and whether a copy of the transcription is available in the OGS provincial library collection.
"No" indicates cemeteries that have not been transcribed, are in the process of transcription or have been abandoned and no stones remain.

Cemetery Name

County Thunder Bay District

Township =unorganized township

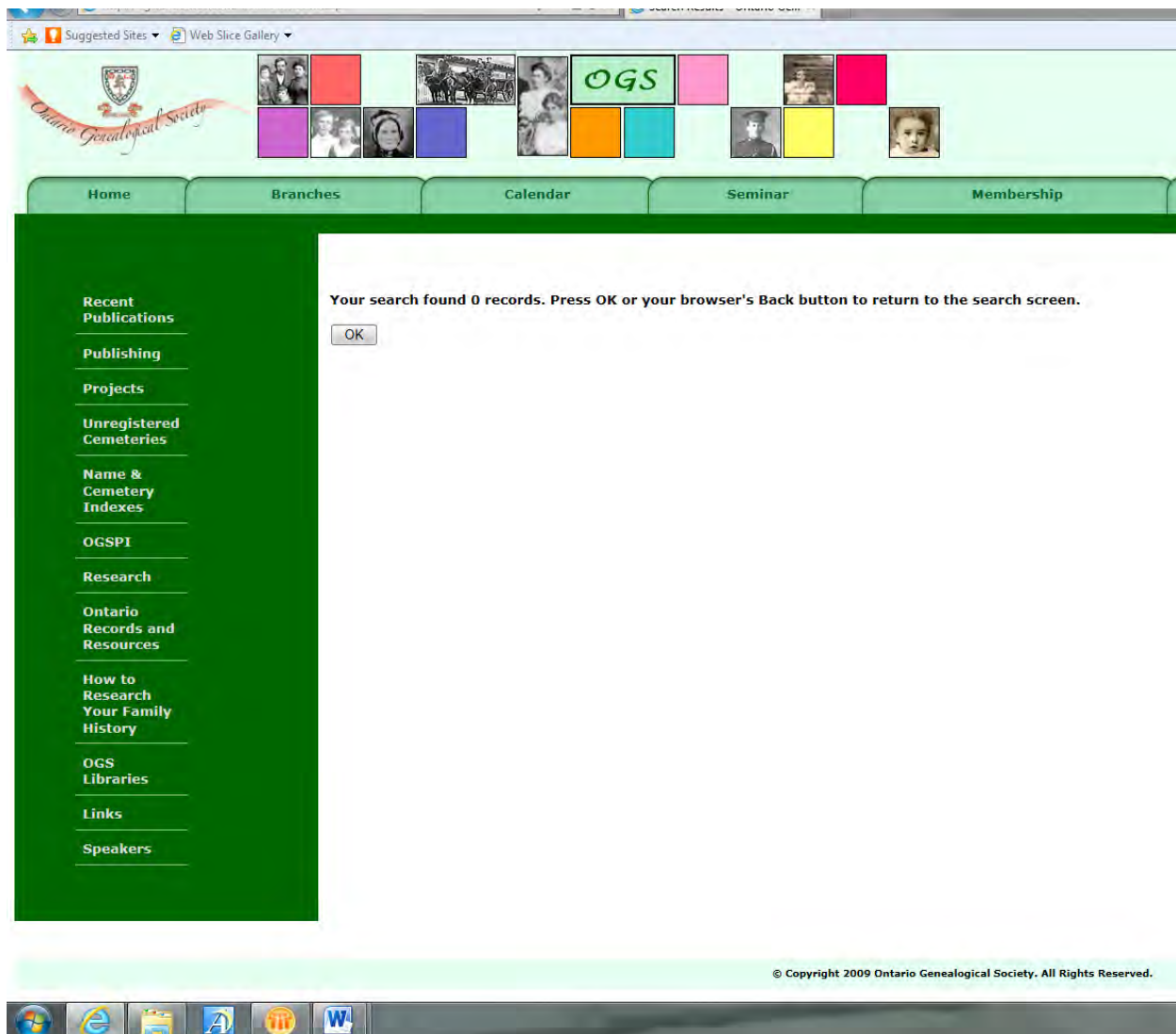
Historic Municipality

Cemetery ID

Limit Search to ☒ All Cemeteries ☐ OGS Library Collection

[Cemetery Menu](#)

© Copyright 2009 Ontario



Found online at: <http://ogs.andornot.com/CemLocat.aspx>

Date of Query: November 18, 2013

"Thunder Bay District, Armstrong Historic Municipality"

Internet Explorer browser window showing the Ontario Genealogical Society (OGS) website. The address bar displays <http://ogs.andornot.com/CemLocat.aspx>. The page title is "Search Cemetery".

The website header features the OGS logo and a navigation menu with links: Home, Branches, Calendar, Seminar, and a link to the Ontario Cemetery Locator.

Recent Publications

- Publishing
- Projects
- Unregistered Cemeteries
- Name & Cemetery Indexes
- OGSPI
- Research
- Ontario Records and Resources
- How to Research Your Family History
- OGS Libraries
- Links
- Speakers

ONTARIO GENEALOGICAL SOCIETY
Ontario Cemetery Locator

This **Ontario Cemetery Locator** includes records for all Ontario cemeteries, both existent and non-existent, cairns, columbariums, family plots, and burial registers, that have been identified by the Ontario Genealogical Society at this time. Many of the cemetery markers have been transcribed and many of these transcriptions are part of the OGS Provincial Library collection at the **North York Central Branch of the Toronto Public Library**. Where indicated, these transcriptions also exist in microfilm and microfiche and are part of the OGS library collection. Most cemetery transcriptions are also available at branches of the Ontario Genealogical Society.

Please Note: Changes to the **Transcription Status Field** :
Notes in this field now indicate whether a cemetery has been transcribed and whether a copy of the transcription is available in the OGS provincial library collection.
"No" indicates cemeteries that have not been transcribed, are in the process of transcription or have been abandoned and no stones remain.

Cemetery Name

County

Township

Historic Municipality

Cemetery ID

Limit Search to ☒ All Cemeteries ☐ OGS Library Collection



[Cemetery Menu](#)

© Copyr

http://ogs.andornot.com/WebPubResults.aspx

Search Results - Ontario Ge...

Suggested SitesWeb Slice Gallery



HomeBranchesCalendarSeminarMembershipStore

Recent Publications

Publishing

Projects

Unregistered Cemeteries

Name & Cemetery Indexes

OGSPI

Research

Ontario Records and Resources

How to Research Your Family History

OGS Libraries

Links

Speakers

OGS Cemetery Locator Search Results

Your search found 1 records. Use your browser's back button or click here for a [New Search](#).

First | Previous 20 | Next 20 | Last


To see further information on a particular cemetery, click on the Cemetery Name.

Thunder Bay District

[Hillside Community Cemetery](#) aka - Armstrong Hillside Community Cemetery

First | Previous 20 | Next 20 | Last

© Copyright 2009 Ontario Genealogical Society. All Rights Reserved.



http://ogs.andornot.com/WebPubResults.aspx?AC=GET_RECORD&XC=/WebPub/ Search Results - Ontario Ge...

Suggested Sites Web Slice Gallery

Ontario Genealogical Society

Home Branches Calendar Seminar Membership Store

Recent Publications
Publishing
Projects
Unregistered Cemeteries
Name & Cemetery Indexes
OGSPI
Research
Ontario Records and Resources
How to Research Your Family History
OGS Libraries
Links
Speakers

OGS Cemetery Search: Full Record Display

Record 1 of 1 records. [New Search](#)

First | Previous | Next | Last | [Back to results](#)

Cemetery ID 6010
Cemetery Name Hillside Community Cemetery
Alt Cemetery Name(s) Armstrong Hillside Community Cemetery
Historic County/District Thunder Bay District
Historical Municipality Armstrong
OGS Branch URL [Branch URL](#)
Cemetery Status active
Transcription Status Not Transcribed
Copy to View None Available

First | Previous | Next | Last | [Back to results](#)

© Copyright 2009 Ontario Genealogical Society. All Rights Reserved.

Found online at: <http://ogs.andornot.com/CemLocat.aspx>

Date of Query: November 18, 2013


8. Is there Aboriginal or local knowledge or accessible documentation suggesting that the project location is situated on a parcel of land that contains or is part of a cultural heritage landscape? This includes Aboriginal trails, parks, Canadian Heritage Rivers, designated gardens, historic roads or rail corridors etc.)

Canadian Heritage Rivers System:

Ontario Rivers

Canadian Heritage Rivers S...

Armstrong ONJ - Google Maps



The Canadian Heritage Rivers System

The Rivers

Home

About Us

The Rivers


Photo Gallery

Publications

Contact Us

2013 River Conference

Français



Click on the river's name on the map - or on the pull down menu below - for more information.

Rivers by province or territory:


Ontario

Rivers by name:

Choose a river...

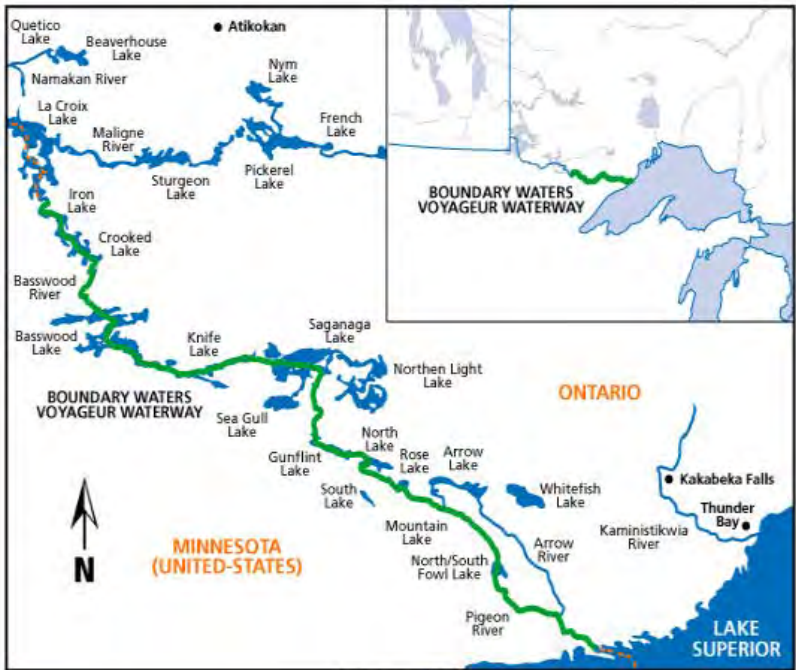
Boundary Waters River

CHRS - Boundary Waters - ... Armstrong ON] - Google Maps



The Canadian Heritage Rivers System

Boundary Waters - Voyageur Waterway



Scale: 1 cm = 12 km

[Back to Boundary Waters-Voyageur Waterway Main Page](#)

Copyright © CHRS 2011 | [Contact Us](#) | [The Rivers](#)

Found online at: http://www.chrs.ca/Rivers/BoundaryWaters/BoundaryWaters-M_e.php

Query Date: November 18, 2013

Missinaibi River

CHRS - Missinaibi River - A... | Armstrong ONJ - Google Maps



Missinaibi River

Home
About Us
The Rivers
Photo Gallery
Publications
Contact Us
2013 River Conference
Français



Scale: 1 cm = 30 km

[Back to Missinaibi River Main Page](#)


Copyright © CHRS 2011 | [Contact Us](#) | [The Rivers](#)

Found online at: http://www.chrs.ca/Rivers/Missinaibi/Missinaibi-M_e.php

Query Date: November 18, 2013

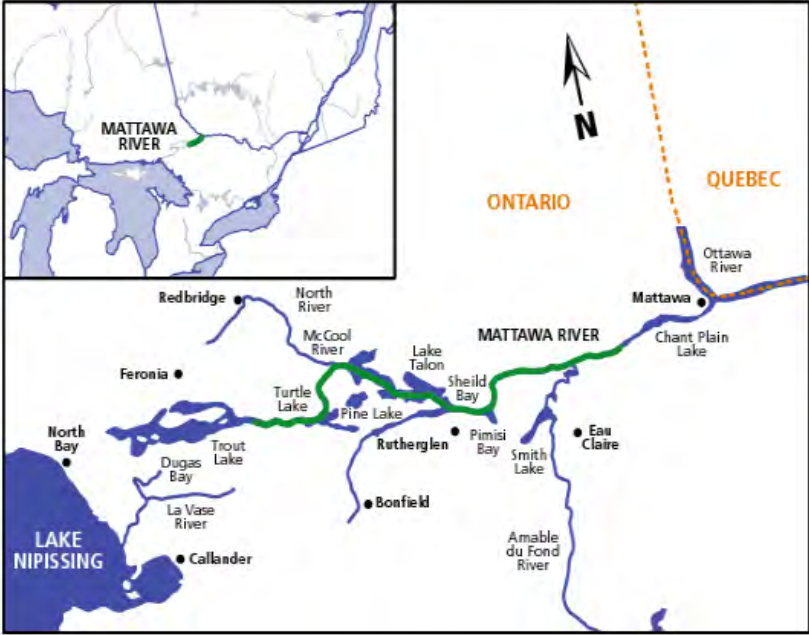
Mattawa River

CHRS - Mattawa River - Are... | Armstrong ON] - Google Maps



The Canadian Heritage Rivers System

Mattawa River



Scale: 1 cm = 4 km

[Back to Mattawa River Main Page](#)

Copyright © CHRS 2011 | [Contact Us](#) | [The Rivers](#)

Found online at: http://www.chrs.ca/Rivers/Mattawa/Mattawa-M_e.php

Query Date: November 18, 2013

Municipal Heritage Committees (MHCs) as listed on MTCS website:

Ontario Municipal Heritage Committee Directory Results. Armstrong not listed.

The screenshot shows a web browser window displaying the Ontario Municipal Heritage Committee Directory. The address bar shows the URL: <http://www.mtc.gov.on.ca/en/heritage/lacac.shtml#T>. The page has a purple header with navigation links: Home, Foundry, Everyone, Street, Identity and History, Newsroom, and Contact Us. A sidebar on the left contains a 'Heritage' dropdown menu with links to: Heritage Act, Conserving Ontario's Heritage Places, Designating Heritage Properties, Heritage Conservation Districts, Heritage Tool Kit, Municipal Heritage Committee Directory (selected), Renewable Energy, Search for Information about Ontario's Historic Buildings, Sites and Cemeteries, Standards and Guidelines to Protect Provincial Heritage Properties, and Tools for Individuals, Municipalities and Communities. Below the sidebar are links for 'Explore Government' and 'Contact Us'. The main content area is titled 'Ontario's Municipal Heritage Committee Directory' and features an alphabetical index (A-Z). Under the letter 'A', four MHCs are listed: Ajax, Alnwick/Haldimand, Amherstburg, and Amprior. Each listing includes the name of the chairperson, the committee name, contact information (address, phone, fax, email, and website), and a link to the committee's website.

Ajax
Mr. Malcolm McTaggart
Chairperson
Heritage Ajax Advisory Committee
c/o Christy Chrus, Senior Planner
65 Harwood Ave South
Ajax, ON
L1S 2H9
Tel: 905-619-2529, ext. 3200
Fax: 905-683-1061
Email: christy.chrus@townofajax.com
Website: www.ajax.ca/en/insidetownhall/heritageadvisorycommittee.asp

Alnwick/Haldimand
M. Bob Deane
Chairperson
Heritage Alnwick/Haldimand
c/o Dione Nicholls, Administrative Assistant
10836 County Road 2
P O Box 70
Grafton, ON
K0K 2G0
Tel: 905-349-2822
Fax: 905-349-3259
Email: dnicholls@alnwickhaldimand.ca
Website: www.alnwickhaldimand.ca/en/municipaladministration/heritagealnwickhaldimand.aspx?id=131

Amherstburg
Mr. John McDonald
Chairperson
Amherstburg Heritage Committee
c/o Stephen Brown, CBO
Suite A
271 Sandwich St South
P O Box 159
Amherstburg, ON N0V 2Z3
Phone: 519-736-5408, ext.247
Fax: 519-736-9859
Email: sbrown@amherstburg.ca
Website: www.amherstburg.ca/heritagecommittee




Amprior
Ms. Carole Ruddy
Chairperson

Found online at: <http://www.mtc.gov.on.ca/en/heritage/lacac.shtml#T>

Query Date: November 18, 2013

Ontario Historical Society's Heritage Directory:

"Thunder Bay District" Search Results

ections_result:   

Armstrong ON] - Google Maps

Ontario Historical Society (...)

3 4 5 6 7 8 9

10 11 12 13 14 15 16

17 18 19 20 21 22 23

24 25 26 27 28 29 30

▶ ABOUT US

▶ OHS NEWS BLOG

▶ OHS's 125th ANNIVERSARY

▶ PROGRAMS

▶ WEBINARS

▶ PUBLICATIONS


▶ MEMBERSHIP

▶ HERITAGE DIRECTORY


▶ FOR TEACHERS

▶ WAR OF 1812

▶ RESOURCES

 Follow us on Facebook

Tweets

 Follow

OntarioHistory (OHS) 2h

@OntarioHistory

Living History Multimedia Assoc.'s documentary "A Desert Between Us and Them" explores #Warof1812 in SW Ontario ontariohistoricalsociety.ca/en/Bicentennialia...

Expand

OntarioHistory (OHS) 16h

@OntarioHistory

OHS affiliated society (incorporated 2011): New Credit Cultural Heritage Society, Mississaugas of the New Credit bit.ly/177ZYKS

Expand

OntarioHistory (OHS) 21h

@OntarioHistory

Coming soon: Special issue of OHS BULLETIN re: 100th Anniversary of the John McKenzie House. Get your copy today: bit.ly/17JLNjQ

Expand

The Ontario Heritage Directory Online

» ONTARIO HERITAGE DIRECTORY ONLINE » SEARCH RESULTS FOR REGION / COUNTY

Thunder Bay

First Nations	17
Historic Sites	1
Historical Societies	13
Local Heritage Groups	1
Municipal Heritage Committees	1
Museums and Archives	12
Provincial Organizations	4
	49

» FIRST NATIONS

Animbiigoo Zaagi'igan Anishinaabek (Lake Nipigon Ojibway First Nation)

<http://aza.ca>

PO Box 120
Beardmore ON P0T 1G0

Theresa Nelson, Chief

Phone 807-875-2785

Email tnelson@aza.ca

Please click [here](#) to help us keep this record up to date

Aroland First Nation

PO Box 10
Aroland ON P0T 1B0


Phone 807-329-5970

Please click [here](#) to help us keep this record up to date

Biinjitiwaabik Zaaging Anishinaabek (Rocky Bay First Nation)

General Delivery
MacDiarmid ON P0T 2B0

coming soon: Special issue of
IS BULLETIN re: 100th
anniversary of the John McKenzie
issue. Get your copy today:
<http://17jLNjQ>
pand

 **OntarioHistory** 16 Nov
(OHS)
@OntarioHistory

veet to @OntarioHistory

Biinjitiwaabik Zaaging Anishinaabek (Rocky Bay First Nation)

General Delivery
MacDiarmid ON P0T 2B0

Phone 807-885-3401

Please [click here](#) to help us keep this record up to date

Flying Post First Nation

PO Box 1027
Nipigon ON P0T 2J0

Phone 807-887-3071

Please [click here](#) to help us keep this record up to date

Fort William First Nation

<http://www.fwfn.com>

90 Anemki Dr., Suite 200
Thunder Bay ON P7J 1L3

Phone 807-623-9543

Email myra@fwfn.com

Please [click here](#) to help us keep this record up to date

Ginoogaming First Nation (Long Lac 77)

PO Box 89
Long Lac ON P0T 2A0

Phone 807-876-2242

Please [click here](#) to help us keep this record up to date

Gull Bay First Nation

General Delivery, Gull Bay Post Office
Gull Bay ON P0T 1P0

Phone 807-982-0006

Please [click here](#) to help us keep this record up to date

Hymers Museum

RR 1
Kakabeka Falls ON P0T 1W0

Please [click here](#) to help us keep this record up to date

Lac Des Milles Lacs First Nation

RR 1, Station Main
Pas Lake ON P0T 2M0

Please [click here](#) to help us keep this record up to date

Long Lake 58 First Nation

PO Box 609
Long Lac ON P0T 2A0

Phone 807-876-2292

Please [click here](#) to help us keep this record up to date

Martin Falls First Nation

General Delivery
Ogoki ON P0T 2L0

Phone 807-349-2509

Please [click here](#) to help us keep this record up to date

Ojibway Nation of Saugeen

Savant Lake ON P0V 2S0

Phone 519-797-2781

Please [click here](#) to help us keep this record up to date

Ojibways of Pic River First Nation

General Delivery
Heron Bay ON P0T 1R0

Phone 807-229-1749

Please [click here](#) to help us keep this record up to date

OMAA - The Woodland Mtis Tribe

OMAA - The Woodland Mtis Tribe

<http://www.oma.org>

203 Hardisty St.
Thunder Bay ON P7C 3G8

Phone 807-622-5249
Fax 807-285-5365
Email info@oma.org

Please [click here](#) to help us keep this record up to date

Pays Plat First Nation

PO Box 849
Schreiber ON P0T 2S0

Phone 807-824-2541
Email pplat@nwconx.net

Please [click here](#) to help us keep this record up to date

Red Rock Indian Band, Lake Helen Reserve 53A

<http://www.redrockband.ca>

PO Box 1030
Nipigon ON P0T 2J0

Phone 807-887-2510
Fax 807-887-3446
Email rrib@shaw.ca

Please [click here](#) to help us keep this record up to date

Whitesand First Nation

PO Box 68
Armstrong ON P0T 1A0

Phone 807-583-2170

Please [click here](#) to help us keep this record up to date

» HISTORIC SITES

Old Fort William

c/o Ministry of Tourism

» HISTORIC SITES

Old Fort William

c/o Ministry of Tourism
Thunder Bay ON P7K 1L7

Phone 807-473-2341

Fax 807-473-2327

Email sergio.buonocore@mtr.gov.on.ca

Please [click here](#) to help us keep this record up to date

» HISTORICAL SOCIETIES

Silver Mountain and Area Historical Society

<http://www.silvermountainhs.ca>

P.O. Box 7, RR #2 Nolalu
Silver Mountain ON P0T 2K0

Shelley Simon, Co-President

Email shelley@silvermountainhs.ca

Dave Battistel, Co-President

Email dave@silvermountainhs.ca

Facebook: Silver Mountain HS

Twitter: @Silvermntnhs

Please [click here](#) to help us keep this record up to date

Beardmore Regional Historical Society

PO Box 139
Beardmore ON P0T 1G0

Please [click here](#) to help us keep this record up to date

Lakehead Social History Institute

<http://lshi.lakeheadu.ca>

Lakehead University, 955 Oliver Rd.
Thunder Bay ON P7B 5E1

Michel S. Beaulieu, Co-Director

Phone 807-343-8341

Email socialhistory@lakeheadu.ca

Beth Beogh, Co-Director

Lappe & Area Historical Society

244 Poplar Ave.
Thunder Bay ON P7B 1V9

Phone 807-767-1587

Please [click here](#) to help us keep this record up to date

Longlac Historical Society

PO Box 210
Longlac ON P0T 2A0

Please [click here](#) to help us keep this record up to date

Manitouwadge Archival & Historical Society

7 Hallmark Sq., PO Box 498
Manitouwadge ON P0T 2C0

Phone 807-826-3366

Email lak28@shaw.ca

Please [click here](#) to help us keep this record up to date

Marathon & District Historical Society

PO Box 728, 25 Stevens Ave.
Marathon ON P0T 2E0

Phone 807-229-8175

Email marathonmuseum@gmail.com

Please [click here](#) to help us keep this record up to date

Pass Lake Historical Society

RR1
Pass Lake ON P0T 2M0

Phone 807-977-2841

Email june.huston@gmail.com

Please [click here](#) to help us keep this record up to date

Red Rock Historical Society

PO Box 420
Red Rock ON P0T 2P0

Phone 807-896-3338



Red Rock Historical Society

PO Box 420
Red Rock ON P0T 2P0

Phone 807-886-2220
Email bdavis@nwconx.net

Please [click here](#) to help us keep this record up to date

Rossport Historical Society

PO Box 9
Rossport ON P0T 2R0

Phone 807-824-3321 / 807-824-2890

Please [click here](#) to help us keep this record up to date

Schreiber Archives & Historical Society

<http://www.schreiberlibrary.ca/archives.html>

PO Box 39, 314 Scotia St.
Schreiber ON P0T 2S0

Phone 807-824-2477
Fax 807-824-2477
Email schlib@nwconx.net

Please [click here](#) to help us keep this record up to date

Thunder Bay Finnish Canadian Historical Society

<http://www.finnishhistory.ca/>

PO Box 10127
Thunder Bay ON P7B 6T6

Phone 807-767-1414
Email info@finnishhistory.ca

Please [click here](#) to help us keep this record up to date

Thunder Bay Historical Museum Society

<http://www.thunderbaymuseum.com/>

425 Donald St. E.
Thunder Bay ON P7E 5V1

Phone 807-632-0801
Fax 807-622-6880

info@thunderbaymuseum.com

Thunder Bay Historical Museum Society

<http://www.thunderbaymuseum.com/>

425 Donald St. E.
Thunder Bay ON P7E 5V1

Phone 807-632-0801
Fax 807-622-6880
Email info@thunderbaymuseum.com

Please [click here](#) to help us keep this record up to date

» LOCAL HERITAGE GROUPS

Thunder Bay Multicultural Association

<http://www.thunderbay.org>

17 N. Court St.
Thunder Bay ON P7A 4T4

Phone 807-345-0551 / 1-866-831-1144
Fax 807-345-0173
Email info@tbma.ca

Please [click here](#) to help us keep this record up to date

» MUNICIPAL HERITAGE COMMITTEES (MHC)

Thunder Bay Heritage Advisory Committee, City of

http://www.thunderbay.ca/Living/Culture_and_Herita_

500 Donald St. E., City Hall
Thunder Bay ON P7E 5V3

Sheelagh Hendrick, Deputy City Clerk

Phone 807-625-2236
Fax 807-623-5468
Email shendrick@thunderbay.ca

Mr. Andrew Cotter, Chair

Phone 807-473-3063
Email andrew.cotter@ontariorealty.ca

Please [click here](#) to help us keep this record up to date

» MUSEUMS AND ARCHIVES

1910 Logging Camp and Museum

751 Centennial Park Road
Thunder Bay ON P0T 2G0

Phone 807-625-2313 / 807- 683-5762

Fax 807-625-3258

Located in Centennial Park, operated by the City of Thunder Bay. Mailing address:
c/o City Parks Division
111 Syndicate Ave S,
Thunder Bay, ON P7E 6S4

Please [click here](#) to help us keep this record up to date

Chancellor Paterson Library Special Collections & Archives

<http://library.lakeheadu.ca/wp/?pg=493>

Lakehead University, 955 Oliver Rd.
Thunder Bay ON P7B 5E1

Jeffrey Mohr, Archivist

Phone 807-343-8856 / 807-343-8302

Email jmohr@lakeheadu.ca

Please [click here](#) to help us keep this record up to date

City of Thunder Bay Archives

<http://www.thunderbay.ca/archives>

500 Donald St. E.
Thunder Bay ON P7E 5V3

Matt Szybalski, Manager

Phone 807-625-2270

Fax 807-622-4212

Email mszybalski@thunderbay.ca

Sara Janes, Archivist

Phone 807-625-2219

Located at at 235 Vickers St. N., near the intersection with Miles St.

Please [click here](#) to help us keep this record up to date

Fort William Historical Park



Fort William Historical Park

<http://www.fwhp.ca>

1350 King Rd.
Thunder Bay ON P7K 1L7

Phone 807-473-2344

Email info@fwhp.ca

Please [click here](#) to help us keep this record up to date

Founders Museum & Pioneer Village

<http://www.founders.ca>

264-307 Euclid Ave.
Thunder Bay ON P7E 6G6

Phone 807-475-5114

Email nfo@founders.ca

Please [click here](#) to help us keep this record up to date

Hymers Museum

http://www.thunderbay.ca/Visiting/Attractions_and___

Main Street, RR1
Kakabeka Falls ON P0T 1W0

Phone 807-577-4787

Email lindat@tbaytel.net

Bridge access to museum closed due to 2011 storm, currently under construction.

Please [click here](#) to help us keep this record up to date

Marathon District Museum

<http://marathondistrictmuseum.weebly.com/>

24 Stevens Avenue
Marathon ON P0T 2E0

Stan Johnson

Phone 807-229-0714

Email marathonmuseum@gmail.com

Please [click here](#) to help us keep this record up to date

Nipigon Historical Museum

<http://www.nipigon.net/visitors/nipigon-historical>

Nipigon Historical Museum

http://www.nipigon.net/visitors/nipigon-historical_

40 Front Street
Nipigon ON P0T 2J0

Betty Brill, Curator

Phone 807-887-0356

Email nipigonmuseum@gmail.com

Please [click here](#) to help us keep this record up to date

Northwestern Ontario Sports Hall Of Fame

<http://www.nwosportshalloffame.com/>

219 May Street S.
Thunder Bay ON P7E 1B5

Diane Imrie, Executive Director

Phone 807-622-2852

Fax 807-622-2736

Email nwosport@tbaytel.net

John Garland, President

Please [click here](#) to help us keep this record up to date

The Duke Hunt Museum (formerly Paipoonge Historical Museum)

http://www.oliverpaipoonge.ca/museums/content/the-_

3218 Rosslyn Road
Thunder Bay ON P7C 5N5

Lois Garrity, Curator

Phone 807-939-1262 / 807-577-3141

Email lgarrity@tbaytel.net

Please [click here](#) to help us keep this record up to date

Thunder Bay Historical Museum

<http://www.thunderbaymuseum.com>

425 Donald St. E.
Thunder Bay ON P7E 5V1

Dr. Tory Tronrud, Director/Curator

Phone 807-623-0801

Email info@thunderbaymuseum.com

Please [click here](#) to help us keep this record up to date

Thunder Bay Military Museum

<http://army.ca/inf/lssrmus.php>

Thunder Bay Armoury, 317 Park Ave.
Thunder Bay ON P7B 1C7

Phone 807-343-5175

Email pennym@air.on.ca

Please [click here](#) to help us keep this record up to date

» PROVINCIAL ORGANIZATIONS

Northwestern Ontario Archivists' Association (NOAA)

<http://www.schreiberlibrary.ca/noaa.html>

Lakehead University, 955 Oliver Road
Thunder Bay ON P7B 5E1

Jeremy Mohr, Co-President

Phone 807-343-8272

Email jmohr@lakeheadu.ca

Julianna Trivers, Co-President

Phone 807-625-2219

Please [click here](#) to help us keep this record up to date

Ontario Archaeological Society-Thunder Bay

Thunder Bay ON

Clarence Surette, President

Email dlbabcoc@lakeheadu.ca

Please [click here](#) to help us keep this record up to date

Ontario Genealogical Society-Thunder Bay (Region XI)

<http://my.tbaytel.net/tbayogs>

Box 10373
Thunder Bay ON P7B 6T8

Joyce Nystrom, Chair

Phone 807-577-1568

Email jnystrom5@shaw.ca

Email tbogs@flash.lakeheadu.ca

Covers the Districts of Thunder Bay, Kenora and Rainy River.

Phone 807-625-2219

Please [click here](#) to help us keep this record up to date**Ontario Archaeological Society-Thunder Bay**

Thunder Bay ON

Clarence Surette, President

Email dlbabcoc@lakeheadu.caPlease [click here](#) to help us keep this record up to date**Ontario Genealogical Society-Thunder Bay (Region XI)**<http://my.tbaytel.net/tbayogs>

Box 10373

Thunder Bay ON P7B 6T8

Joyce Nystrom, Chair

Phone 807-577-1568

Email jnystrom5@shaw.caEmail tbogs@flash.lakeheadu.ca

Covers the Districts of Thunder Bay, Kenora and Rainy River.

Please [click here](#) to help us keep this record up to date**SFOHG Joseph-Marie-Couture**<http://francogenealogie.com>

PO Box 445

Longlac ON POT 2A0

Phone 807-876-2671

Email josephmariecouture@francogenealogie.comPlease [click here](#) to help us keep this record up to dateWould you like to add a new entry to the Ontario Heritage Directory? [Download this form](#) and email it back to izzo@ontariohistoricalsociety.ca.The Ontario Heritage Connection (OHC) Website and Heritage Connections database was designed, developed, and managed from 2006 to 2010 by Milburn Innovations Ltd. (www.milburn.ca)[Back to top](#)

Ontario Trails website search:


“Armstrong” Search; no search option for Armstrong as city

The screenshot shows the Ontario Trails website interface. The browser address bar displays <http://www.ontariotrails.on.ca/>. The page features a background of autumn leaves. A blue banner at the top promotes an "EARLY SEASON SPECIAL! SKI & STAY FOR \$60/DAY! MOUNT WASHINGTON ALPINE RESORT" with a link to "EXPLORE MORE BC SKI DEALS". Below the banner is a navigation menu with links: HOME | BLOG | NEWS | PRESS | LOGIN | SQUARES | ONE-STOP | PIN | TWITTER | YOUTUBE. A secondary menu includes: FIND A TRAIL | ACTIVITIES | REGIONS | EDUCATION | EVENTS | SERVICES | TRAILHEADS | TRAILHEAD ONTARIO | ADVERTISE | CONTACT US |. On the left, a "FIND A TRAIL" sidebar has dropdowns for "Northeastern Ontario", "By Activity", and "By City". The "By City" list includes: Aaron Creek, Actinolite, Acton, Ahmic Harbour, Ajax, Alcona, Aldershot, Alexandria, Alliston, Almonte, Alvinston, **Amherstburg** (highlighted), Amherstview, Ancaster, Angus, Anten Mills, Apsley, Arnprior, Arthur, Astorville, Atikokan, Auburn, Aurora, Aylesworth, Aylmer, Baden, Bala, Ballyduff, and Bancroft. The main content area features a large image of two people on bicycles with the text "If life is a journey, we have your trail" and "WATERLOO". Below this are three promotional boxes: "On the trail? Facebook us about your trip!", "Use the Ontario Trails Maps to find your trail.", and "Hike or walk, get outside - tweet us about your trip!". To the right is a "SUPPORT ONTARIO'S TRAILS" section with the text "JOIN THE OTC AND GET OUTSIDE". At the bottom, small text reads: "ALL RIGHTS RESERVED. ONTARIO TRAILS NETWORK // TERMS AND CONDITIONS // PRIVACY POLICY // LEGAL // CONTACT US // ADVERTISE WITH US // TRAIL IMAGES PROVIDED BY RESPECTIVE PHOTOGRAPHY COURTESY OF ONTARIO TOURISM BUREAU AND INDIVIDUAL TRAILHEADS".


Found online at: <http://www.ontariotrails.on.ca/>

Query Date: November 18, 2013

“Northeastern Ontario, Thunder Bay” Search




**ONTARIO
TRAILS
COUNCIL**



Click here for more information
RichmondHill.ca/eyerhomestead

Taking Youth to New Heights at Eyer Wideman House
and Ropes Challenge Course

Offering Leadership Courses, Team Building
Exercises and Personal Development Workshops



HOME | BLOG | NEWS | FB | JOIN | LOGIN | 4SQUARE | MAP APP | PIN | TWITTER | YOUTUBE |

FIND A TRAIL | ACTIVITIES | REGIONS | EDUCATION | EVENTS | SERVICES | TRAILHEADS | TRAILHEAD ONTARIO | ADVERTISE | CONTACT US |

FIND A TRAIL

Northeastern Ontario

By Activity

Thunder Bay


SEARCH

Find a Trail by Name


Bookmark this Page

Print this Page

Donate




Charitable #892994963




If life is a journey,
we have your trail

HUNTSVILLE




On the trail? Facebook us about
your trip!

MORE >



Use the Ontario Trails Maps to
find your trail.

MORE >



Ski or ride, get outside - tweet
us about your trip!

MORE >

**SUPPORT
ONTARIO'S
TRAILS**

JOIN THE OTC AND
GET OUTSIDE

COPYRIGHT © 2013, ONTARIO TRAILS COUNCIL. ALL RIGHTS RESERVED.

SITE MAP // ACTIVE 2010 // TRILLIUM TRAIL NETWORK // TERMS AND CONDITIONS // PRIVACY POLICY // LEGAL // CONTACT US // ADVERTISE WITH US // TRAIL IMAGES PROVIDED BY RESPECTIVE TRAIL ASSOCIATIONS. ALL OTHER PHOTOGRAPHY COURTESY OF ONTARIO TOURISM UNLESS OTHERWISE SPECIFIED.

ATVING

TRAIL NAME	SUB-REGION	CLOSEST TOWN(S)	LENGTH	DIFFICULTY	PRIMARY ACTIVITY	CHARACTER
Nipigon Bay Snowmobile Club	North of Superior	Nipigon	200 km	**	Hiking & Walking, Running, Cycling - Roads & Paths, Cycling - Off-Road, Camping & Backpacking, Equestrian, Rock Climbing, Canoeing & Kayaking, Ice Climbing, ATVing	Natural, Scenic, Water
Umfreville Trail	Sunset Country	Sioux Lookout	8 KM	*	Hiking & Walking, Running, Cycling - Off-Road, Equestrian, Snowmobiling, Snowshoeing & Backcountry, ATVing	Natural

CAMPING & BACKPACKING

TRAIL NAME	SUB-REGION	CLOSEST TOWN(S)	LENGTH	DIFFICULTY	PRIMARY ACTIVITY	CHARACTER
Beach Trail	North of Superior	Heron Bay	1.5km	***	Hiking & Walking, Camping & Backpacking, Canoeing & Kayaking, Snowshoeing & Backcountry	Natural, Scenic, Water
Boulder Ridge Trail	Sunset Country	Vermillion Bay	1.0 km	***	Hiking & Walking, Running, Camping & Backpacking, Canoeing & Kayaking, Snowshoeing & Backcountry	Natural, Scenic
Beaver Pond Trail	Sunset Country	Nestor Falls	2.7 km	**	Hiking & Walking, Camping & Backpacking, Canoeing & Kayaking	Natural, Scenic
Clearwater Lake Trail	North of Superior	White River	2 km	*	Hiking & Walking, Camping & Backpacking, Canoeing & Kayaking, Snowshoeing & Backcountry	Natural, Scenic
Fitness Trail	North of Superior	White River	500 m	*	Hiking & Walking, Camping & Backpacking, Canoeing & Kayaking, Snowshoeing & Backcountry	Natural, Scenic
French Falls Trail	Sunset Country	Atikokan	2.4 km	***	Hiking & Walking, Cycling - Off-Road, Camping & Backpacking, Canoeing & Kayaking, Snowshoeing & Backcountry	Natural, Scenic
French Portage Trail	Sunset Country	Atikokan	5 km	***	Hiking & Walking, Cycling - Roads & Paths, Camping & Backpacking, Canoeing & Kayaking	Natural, Scenic
Granite Knoll Trail	Sunset Country	Kenora	5 km	**	Hiking & Walking, Camping & Backpacking, Canoeing & Kayaking, Snowshoeing & Backcountry	Natural, Scenic
Contact Trail	North of Superior	Kakabeka Falls	1 km	*	Hiking & Walking, Cycling - Roads & Paths, Camping & Backpacking, Canoeing & Kayaking, Cross Country Skiing, Snowshoeing & Backcountry	Scenic, Historic
Mountain Portage Trail	North of Superior	Kakabeka Falls	1.3 km	*	Hiking & Walking, Cycling - Off-Road, Camping & Backpacking, Canoeing & Kayaking, Cross Country Skiing	Natural, Scenic



(4:30)

					Kayaking, Cross Country Skiing, Snowshoeing & Backcountry	
Poplar Point Trail	North of Superior	Kakabeka Falls	3.6 km	*	Hiking & Walking, Running, Cycling - Off-Road, Camping & Backpacking, Canoeing & Kayaking, Cross Country Skiing, Snowshoeing & Backcountry	Natural, Scenic
River Terrace Loop Trail	North of Superior	Kakabeka Falls	3.5 km	**	Hiking & Walking, Cycling - Off-Road, Camping & Backpacking, Canoeing & Kayaking, Cross Country Skiing, Snowshoeing & Backcountry	Natural, Scenic
MacLeod Trail	North of Superior	Geraldton	1 km	*	Hiking & Walking, Camping & Backpacking, Canoeing & Kayaking	Natural, Scenic
Middlebrun Bay Trail	North of Superior	Pass Lake	4.2 km	**	Hiking & Walking, Camping & Backpacking, Canoeing & Kayaking, Snowshoeing & Backcountry	Natural, Scenic
Pakwash Nature Trail	Sunset Country	Ear Falls	5.1 km	**	Hiking & Walking, Camping & Backpacking, Canoeing & Kayaking	Natural, Scenic
Terrace Bay Lookout Trail	North of Superior	Neys	2 km	**	Hiking & Walking, Camping & Backpacking, Canoeing & Kayaking	Natural, Scenic
Point Trail	North of Superior	Neys	1.5 km	*	Hiking & Walking, Camping & Backpacking, Canoeing & Kayaking	Natural, Scenic
Nipigon Bay Snowmobile Club	North of Superior	Nipigon	200 km	**	Hiking & Walking, Running, Cycling - Roads & Paths, Cycling - Off-Road, Camping & Backpacking, Equestrian, Rock Climbing, Canoeing & Kayaking, Ice Climbing, ATVing	Natural, Scenic, Water
Nipigon River Recreational Trail	North of Superior	Nipigon, Red Rock	18.4 KM	**	Hiking & Walking, Camping & Backpacking	Natural, Scenic
Nippissing Bluffs Trail	North of Superior	Geraldton	3 km	*	Hiking & Walking, Cycling - Off-Road, Camping & Backpacking, Canoeing & Kayaking, Snowshoeing & Backcountry	Natural
Boreal Walking Trail	Sunset Country	Sioux Lookout	1.5 km	*	Hiking & Walking, Camping & Backpacking, Canoeing & Kayaking, Snowshoeing & Backcountry	Natural, Scenic
Lakeshore Trail	Sunset Country	Sioux Lookout	6 km	**	Hiking & Walking, Camping & Backpacking, Canoeing & Kayaking, Snowshoeing & Backcountry	Natural, Scenic
Little Walking Trail	Sunset Country	Sioux Lookout	0.8 km	*	Hiking & Walking, Camping & Backpacking, Canoeing & Kayaking, Snowshoeing & Backcountry	Natural, Scenic
Pickerel Lake Trail	North of Superior	Pass Lake	10 km	***	Hiking & Walking, Camping & Backpacking, Canoeing & Kayaking, Snowshoeing & Backcountry	Natural, Scenic
Pickerel Point Trail	Sunset Country	Atikokan	1.6 km	**	Hiking & Walking, Cycling - Roads & Paths, Camping & Backpacking, Canoeing & Kayaking	Natural, Scenic
Pigeon Hill Trail	Sunset Country	Atikokan	4.0 km	**	Hiking & Walking, Cycling - Off-Road, Camping & Backpacking, Canoeing & Kayaking, Snowshoeing & Backcountry	Natural, Scenic

<div> <div> Google </div> <div> Northwestern Ontario Ont... </div> </div>						
Canoeing & Kayaking						
Pines Hiking Trail	Sunset Country	Atikokan	10 km	**	Hiking & Walking, Cycling - Off-Road, Camping & Backpacking, Canoeing & Kayaking, Snowshoeing & Backcountry	Natural, Scenic
Piney Wood Hills Trail	North of Superior	Pass Lake	3 km	**	Hiking & Walking, Camping & Backpacking, Canoeing & Kayaking, Snowshoeing & Backcountry	Natural, Scenic
Plantain Lane Trail	North of Superior	Shuniah	0.5 km	*	Hiking & Walking, Camping & Backpacking, Canoeing & Kayaking, Snowshoeing & Backcountry	Natural, Scenic
Pukaskwa's Coastal Hiking Trail	North of Superior	Heron Bay	58.7 km	****	Hiking & Walking, Camping & Backpacking	Natural, Scenic
Rainbow Falls Trail	North of Superior	Terrace Bay	3 km	***	Hiking & Walking, Camping & Backpacking, Canoeing & Kayaking	Natural, Scenic
Ravine Lake Trail	North of Superior	Pass Lake	1.5 km	**	Hiking & Walking, Camping & Backpacking, Canoeing & Kayaking, Snowshoeing & Backcountry	Natural, Scenic
Red Pine Walking Trail	Sunset Country	Sioux Lookout	0.5 km	*	Hiking & Walking, Camping & Backpacking, Canoeing & Kayaking, Snowshoeing & Backcountry	Natural, Scenic
Ridge Bottom Trail	Sunset Country	Sioux Lookout	2.8 km	**	Hiking & Walking, Camping & Backpacking, Canoeing & Kayaking, Snowshoeing & Backcountry	Natural, Scenic
Sawbill Lake Trail	North of Superior	Shuniah	2.3 km	*	Hiking & Walking, Camping & Backpacking, Canoeing & Kayaking, Snowshoeing & Backcountry	Natural, Scenic
Sawyer Bay Trail	North of Superior	Shuniah	6 km	**	Hiking & Walking, Camping & Backpacking, Canoeing & Kayaking, Snowshoeing & Backcountry	Natural, Scenic
Sibley Creek Trail	North of Superior	Pass Lake	1.7 km	*	Hiking & Walking, Camping & Backpacking, Canoeing & Kayaking, Snowshoeing & Backcountry	Natural, Scenic
Sifting Lake Trail	North of Superior	Pass Lake	4 km	**	Hiking & Walking, Camping & Backpacking, Canoeing & Kayaking, Snowshoeing & Backcountry	Natural, Scenic
Silhouette Trail	Sunset Country	Ignace	1.5 km	**	Hiking & Walking, Camping & Backpacking, Snowshoeing & Backcountry	Natural, Scenic
Sioux Narrows Trail	Sunset Country	Sioux Narrows	2 km	*	Hiking & Walking, Camping & Backpacking, Canoeing & Kayaking	Scenic
Southern Headland Trail	North of Superior	Heron Bay	2.2 KM	*	Hiking & Walking, Camping & Backpacking	Natural, Scenic
Spruce Fen Trail	Sunset Country	Dryden	1 km	*	Hiking & Walking, Cycling - Off-Road, Camping & Backpacking, Canoeing & Kayaking	Scenic
Superior Trail	North of Superior	Terrace Bay	4.8 km	**	Hiking & Walking, Camping & Backpacking	Scenic, Water

Superior Trail	North of Superior	Terrace Bay	4.8 km	**	Hiking & Walking, Camping & Backpacking, Canoeing & Kayaking, Snowshoeing & Backcountry	Scenic, Water
Talus Lake Trail	North of Superior	Pass Lake	5 km	***	Hiking & Walking, Camping & Backpacking, Canoeing & Kayaking, Snowshoeing & Backcountry	Natural, Scenic
Terry Lake Trail	Sunset Country	Sioux Lookout	1.5 km	*	Hiking & Walking, Camping & Backpacking, Canoeing & Kayaking, Snowshoeing & Backcountry	Natural, Scenic
Thunder Bay Bogs Trail	North of Superior	Shuniah	0.8 km	*	Hiking & Walking, Camping & Backpacking, Canoeing & Kayaking, Snowshoeing & Backcountry	Natural, Scenic
Tiny Bog Trail	North of Superior	White River	4.5 km	**	Hiking & Walking, Camping & Backpacking, Canoeing & Kayaking, Snowshoeing & Backcountry	Natural, Scenic
Twinpine Lake Trail	North of Superior	Pass Lake		**	Hiking & Walking, Camping & Backpacking, Canoeing & Kayaking, Snowshoeing & Backcountry	Natural, Scenic
Whiskey Jack Trail	Sunset Country	Atikokan	2.5 km	**	Hiking & Walking, Cycling - Off-Road, Camping & Backpacking, Canoeing & Kayaking, Snowshoeing & Backcountry	Natural, Scenic
Wildlife Habitat Trail	North of Superior	Pass Lake	2.4 km	*	Hiking & Walking, Camping & Backpacking, Canoeing & Kayaking, Snowshoeing & Backcountry	Scenic, Water
CANOEING & KAYAKING						
TRAIL NAME	SUB-REGION	CLOSEST TOWN(S)	LENGTH	DIFFICULTY	PRIMARY ACTIVITY	CHARACTER
Albany Waterway Park, Water Routes	North of Superior	Thunder Bay	km	**	Canoeing & Kayaking	Scenic, Water
Beach Trail	North of Superior	Heron Bay	1.5km	***	Hiking & Walking, Camping & Backpacking, Canoeing & Kayaking, Snowshoeing & Backcountry	Natural, Scenic, Water
Beaver Meadows Trail	Sunset Country	Atikokan	2.5 km	***	Hiking & Walking, Cycling - Off-Road, Canoeing & Kayaking, Snowshoeing & Backcountry	Natural, Scenic
Boulder Ridge Trail	Sunset Country	Vermillion Bay	1.0 km	***	Hiking & Walking, Running, Camping & Backpacking, Canoeing & Kayaking, Snowshoeing & Backcountry	Natural, Scenic
Brightsand Waterway Park, Water Routes	Sunset Country	Thunder Bay	km	**	Canoeing & Kayaking	Scenic, Water
Beaver Pond Trail	Sunset Country	Nestor Falls	2.7 km	**	Hiking & Walking, Camping & Backpacking, Canoeing & Kayaking	Natural, Scenic
Clearwater Lake Trail	North of Superior	White River	2 km	*	Hiking & Walking, Camping & Backpacking, Canoeing & Kayaking,	Natural, Scenic

					snowshoeing & backcountry	
Fitness Trail	North of Superior	White River	500 m	•	Hiking & Walking, Camping & Backpacking, Canoeing & Kayaking, Snowshoeing & Backcountry	Natural, Scenic
French Falls Trail	Sunset Country	Atikokan	2.4 km	***	Hiking & Walking, Cycling - Off-Road, Camping & Backpacking, Canoeing & Kayaking, Snowshoeing & Backcountry	Natural, Scenic
French Portage Trail	Sunset Country	Atikokan	5 km	***	Hiking & Walking, Cycling - Roads & Paths, Camping & Backpacking, Canoeing & Kayaking	Natural, Scenic
Granite Knoll Trail	Sunset Country	Kenora	5 km	**	Hiking & Walking, Camping & Backpacking, Canoeing & Kayaking, Snowshoeing & Backcountry	Natural, Scenic
Gulliver River Water Trail	Sunset Country	Ignace	14 km	•	Canoeing & Kayaking	Scenic
Contact Trail	North of Superior	Kakabeka Falls	1 km	•	Hiking & Walking, Cycling - Roads & Paths, Camping & Backpacking, Canoeing & Kayaking, Cross Country Skiing, Snowshoeing & Backcountry	Scenic, Historic
Mountain Portage Trail	North of Superior	Kakabeka Falls	1.3 km	•	Hiking & Walking, Cycling - Off-Road, Camping & Backpacking, Canoeing & Kayaking, Cross Country Skiing, Snowshoeing & Backcountry	Natural, Scenic
Poplar Point Trail	North of Superior	Kakabeka Falls	3.6 km	•	Hiking & Walking, Running, Cycling - Off-Road, Camping & Backpacking, Canoeing & Kayaking, Cross Country Skiing, Snowshoeing & Backcountry	Natural, Scenic
River Terrace Loop Trail	North of Superior	Kakabeka Falls	3.5 km	**	Hiking & Walking, Cycling - Off-Road, Camping & Backpacking, Canoeing & Kayaking, Cross Country Skiing, Snowshoeing & Backcountry	Natural, Scenic
Kopka Waterway Park. Water Routes	Sunset Country	Thunder Bay	km	**	Canoeing & Kayaking	Scenic, Water
Lakehead Region Conservation Authority	North of Superior	Thunder Bay	5 KM	**	Hiking & Walking, Canoeing & Kayaking, Snowshoeing & Backcountry	Natural, Water
MacLeod Trail	North of Superior	Geraldton	1 km	•	Hiking & Walking, Camping & Backpacking, Canoeing & Kayaking	Natural, Scenic
Middlebrun Bay Trail	North of Superior	Pass Lake	4.2 km	**	Hiking & Walking, Camping & Backpacking, Canoeing & Kayaking, Snowshoeing & Backcountry	Natural, Scenic
Pakwash Nature Trail	Sunset Country	Ear Falls	5.1 km	**	Hiking & Walking, Camping & Backpacking, Canoeing & Kayaking	Natural, Scenic
Terrace Bay Lookout Trail	North of Superior	Neys	2 km	**	Hiking & Walking, Camping & Backpacking, Canoeing & Kayaking	Natural, Scenic
Point Trail	North of Superior	Neys	1.5 km	•	Hiking & Walking, Camping &	Natural, Scenic

					Backpacking, Canoeing & Kayaking	
Nipigon Bay Snowmobile Club	North of Superior	Nipigon	200 km	••	Hiking & Walking, Running, Cycling - Roads & Paths, Cycling - Off-Road, Camping & Backpacking, Equestrian, Rock Climbing, Canoeing & Kayaking, Ice Climbing, ATVing	Natural, Scenic, Water
Nipissing Bluffs Trail	North of Superior	Geraldton	3 km	•	Hiking & Walking, Cycling - Off-Road, Camping & Backpacking, Canoeing & Kayaking, Snowshoeing & Backcountry	Natural
Boreal Walking Trail	Sunset Country	Sioux Lookout	1.5 km	•	Hiking & Walking, Camping & Backpacking, Canoeing & Kayaking, Snowshoeing & Backcountry	Natural, Scenic
Lakeshore Trail	Sunset Country	Sioux Lookout	6 km	••	Hiking & Walking, Camping & Backpacking, Canoeing & Kayaking, Snowshoeing & Backcountry	Natural, Scenic
Little Walking Trail	Sunset Country	Sioux Lookout	0.8 km	•	Hiking & Walking, Camping & Backpacking, Canoeing & Kayaking, Snowshoeing & Backcountry	Natural, Scenic
Pickerel Lake Trail	North of Superior	Pass Lake	10 km	•••	Hiking & Walking, Camping & Backpacking, Canoeing & Kayaking, Snowshoeing & Backcountry	Natural, Scenic
Pickerel Point Trail	Sunset Country	Atikokan	1.6 km	••	Hiking & Walking, Cycling - Roads & Paths, Camping & Backpacking, Canoeing & Kayaking	Natural, Scenic
Pickerel River Trail	Sunset Country	Atikokan	0.8 km	••	Hiking & Walking, Cycling - Roads & Paths, Canoeing & Kayaking, Snowshoeing & Backcountry	Natural, Scenic
Pines Hiking Trail	Sunset Country	Atikokan	10 km	••	Hiking & Walking, Cycling - Off-Road, Camping & Backpacking, Canoeing & Kayaking, Snowshoeing & Backcountry	Natural, Scenic
Piney Wood Hills Trail	North of Superior	Pass Lake	3 km	••	Hiking & Walking, Camping & Backpacking, Canoeing & Kayaking, Snowshoeing & Backcountry	Natural, Scenic
Plantain Lane Trail	North of Superior	Shuniah	0.5 km	•	Hiking & Walking, Camping & Backpacking, Canoeing & Kayaking, Snowshoeing & Backcountry	Natural, Scenic
Quetico Provincial Park- Water Routes	Sunset Country	Atikokan	km	••	Canoeing & Kayaking	Scenic, Water
Rainbow Falls Trail	North of Superior	Terrace Bay	3 km	•••	Hiking & Walking, Camping & Backpacking, Canoeing & Kayaking	Natural, Scenic
Ravine Lake Trail	North of Superior	Pass Lake	1.5 km	••	Hiking & Walking, Camping & Backpacking, Canoeing & Kayaking, Snowshoeing & Backcountry	Natural, Scenic
Red Pine Walking Trail	Sunset Country	Sioux Lookout	0.5 km	•	Hiking & Walking, Camping & Backpacking, Canoeing & Kayaking, Snowshoeing & Backcountry	Natural, Scenic

Ridge Bottom Trail	Sunset Country	Sioux Lookout	2.8 km	••	Hiking & Walking, Camping & Backpacking, Canoeing & Kayaking, Snowshoeing & Backcountry	Natural, Scenic
Rock Point Trail	Sunset Country	Vermillion Bay	4 km	••	Hiking & Walking, Cycling - Off-Road, Canoeing & Kayaking, Snowmobiling, Snowshoeing & Backcountry	Scenic
Sawbill Lake Trail	North of Superior	Shuniah	2.3 km	•	Hiking & Walking, Camping & Backpacking, Canoeing & Kayaking, Snowshoeing & Backcountry	Natural, Scenic
Sawyer Bay Trail	North of Superior	Shuniah	6 km	••	Hiking & Walking, Camping & Backpacking, Canoeing & Kayaking, Snowshoeing & Backcountry	Natural, Scenic
Sibley Creek Trail	North of Superior	Pass Lake	1.7 km	•	Hiking & Walking, Camping & Backpacking, Canoeing & Kayaking, Snowshoeing & Backcountry	Natural, Scenic
Sifting Lake Trail	North of Superior	Pass Lake	4 km	••	Hiking & Walking, Camping & Backpacking, Canoeing & Kayaking, Snowshoeing & Backcountry	Natural, Scenic
Sioux Narrows Trail	Sunset Country	Sioux Narrows	2 km	•	Hiking & Walking, Camping & Backpacking, Canoeing & Kayaking	Scenic
Spruce Fen Trail	Sunset Country	Dryden	1 km	•	Hiking & Walking, Cycling - Off-Road, Camping & Backpacking, Canoeing & Kayaking	Scenic
Superior Trail	North of Superior	Terrace Bay	4.8 km	••	Hiking & Walking, Camping & Backpacking, Canoeing & Kayaking, Snowshoeing & Backcountry	Scenic, Water
Talus Lake Trail	North of Superior	Pass Lake	5 km	•••	Hiking & Walking, Camping & Backpacking, Canoeing & Kayaking, Snowshoeing & Backcountry	Natural, Scenic
Terry Lake Trail	Sunset Country	Sioux Lookout	1.5 km	•	Hiking & Walking, Camping & Backpacking, Canoeing & Kayaking, Snowshoeing & Backcountry	Natural, Scenic
Thunder Bay Bogs Trail	North of Superior	Shuniah	0.8 km	•	Hiking & Walking, Camping & Backpacking, Canoeing & Kayaking, Snowshoeing & Backcountry	Natural, Scenic
Tiny Bog Trail	North of Superior	White River	4.5 km	••	Hiking & Walking, Camping & Backpacking, Canoeing & Kayaking, Snowshoeing & Backcountry	Natural, Scenic
Twinspine Lake Trail	North of Superior	Pass Lake		••	Hiking & Walking, Camping & Backpacking, Canoeing & Kayaking, Snowshoeing & Backcountry	Natural, Scenic
Wabakimi Provincial Park, Water Routes	Sunset Country	Thunder Bay	km	••	Canoeing & Kayaking	Scenic, Water
Whiskey Jack Trail	Sunset Country	Atikokan	2.5 km	••	Hiking & Walking, Cycling - Off-Road, Camping & Backpacking, Canoeing & Kayaking, Snowshoeing & Backcountry	Natural, Scenic

Wildlife Habitat Trail	North of Superior	Pass Lake	2.4 km	•	Hiking & Walking, Camping & Backpacking, Canoeing & Kayaking, Snowshoeing & Backcountry	Scenic, Water
Woodland Caribou Provincial Park Water Routes	Sunset Country	Kenora	km	••	Canoeing & Kayaking	Scenic, Water
CROSS COUNTRY SKIING						
TRAIL NAME	SUB-REGION	CLOSEST TOWN(S)	LENGTH	DIFFICULTY	PRIMARY ACTIVITY	CHARACTER
Fern Trail	Sunset Country	Kenora	0.6 km	•	Hiking & Walking, Cycling - Off-Road, Cross Country Skiing, Snowshoeing & Backcountry	Natural, Scenic
High Falls Trail	North of Superior	Kakabeka Falls	2 km	•	Hiking & Walking, Cycling - Off-Road, Cross Country Skiing, Snowshoeing & Backcountry	Natural
Jack Rabbit Trail	North of Superior	Marathon	7.5 KM	•••	Cross Country Skiing	Natural, Scenic
Kakabeka Falls - Beaver Meadows Trail	North of Superior	Kakabeka Falls	5.5 km	•••	Hiking & Walking, Cycling - Off-Road, Cross Country Skiing, Snowshoeing & Backcountry	Natural
Contact Trail	North of Superior	Kakabeka Falls	1 km	•	Hiking & Walking, Cycling - Roads & Paths, Camping & Backpacking, Canoeing & Kayaking, Cross Country Skiing, Snowshoeing & Backcountry	Scenic, Historic
Mountain Portage Trail	North of Superior	Kakabeka Falls	1.3 km	•	Hiking & Walking, Cycling - Off-Road, Camping & Backpacking, Canoeing & Kayaking, Cross Country Skiing, Snowshoeing & Backcountry	Natural, Scenic
Poplar Point Trail	North of Superior	Kakabeka Falls	3.6 km	•	Hiking & Walking, Running, Cycling - Off-Road, Camping & Backpacking, Canoeing & Kayaking, Cross Country Skiing, Snowshoeing & Backcountry	Natural, Scenic
River Terrace Loop Trail	North of Superior	Kakabeka Falls	3.5 km	••	Hiking & Walking, Cycling - Off-Road, Camping & Backpacking, Canoeing & Kayaking, Cross Country Skiing, Snowshoeing & Backcountry	Natural, Scenic
Vernon Nature Area Lookout Trail	Sunset Country	Kenora	1.1 km	•	Hiking & Walking, Cycling - Off-Road, Cross Country Skiing, Snowshoeing & Backcountry	Natural
Thunder Bay Lookout Trail	North of Superior	Kakabeka Falls	1.6 km	•	Hiking & Walking, Cycling - Off-Road, Cross Country Skiing, Snowshoeing & Backcountry	Natural
Marathon X-Country Ski Club	North of Superior	Marathon	26km	•••	Cross Country Skiing	Natural, Scenic
Marsh Trail	Sunset Country	Kenora	1.3 KM	•	Hiking & Walking, Cycling - Off-Road, Cross Country Skiing, Snowshoeing & Backcountry	Natural

Backcountry						
Mink Bay Trail	Sunset Country	Kenora	4.3 km	••	Hiking & Walking, Cross Country Skiing, Snowshoeing & Backcountry	Natural, Scenic
Mount Evergreen Trail	Sunset Country	Kenora	20 km	••	Hiking & Walking, Cycling - Off-Road, Cross Country Skiing, Snowshoeing & Backcountry	Natural, Scenic
Olympic Trail	North of Superior	Marathon	5 KM	•••	Cross Country Skiing	Natural
Thunder Bay Hiking Trail	North of Superior	Thunder Bay	34 km	•	Hiking & Walking, Running, Cycling - Roads & Paths, Cycling - Off-Road, Cross Country Skiing	Natural, Scenic, Urban
Cedar Bay Geocache Trail	Sunset Country	Sioux Lookout	8.5 km	•	Cross Country Skiing, Cycling - Off-Road, Equestrian, Geocaching, Hiking & Walking, Snowshoeing & Backcountry	Natural, Scenic
CYCLING - OFF-ROAD						
TRAIL NAME	SUB-REGION	CLOSEST TOWN(S)	LENGTH	DIFFICULTY	PRIMARY ACTIVITY	CHARACTER
Beaver Meadows Trail	Sunset Country	Atikokan	2.5 km	•••	Hiking & Walking, Cycling - Off-Road, Canoeing & Kayaking, Snowshoeing & Backcountry	Natural, Scenic
Fern Trail	Sunset Country	Kenora	0.6 km	•	Hiking & Walking, Cycling - Off-Road, Cross Country Skiing, Snowshoeing & Backcountry	Natural, Scenic
French Falls Trail	Sunset Country	Atikokan	2.4 km	•••	Hiking & Walking, Cycling - Off-Road, Camping & Backpacking, Canoeing & Kayaking, Snowshoeing & Backcountry	Natural, Scenic
Griffith Mine Interpretive	Sunset Country	Ear Falls	20 km	••	Hiking & Walking, Cycling - Off-Road, Snowshoeing & Backcountry	Natural
High Falls Trail	North of Superior	Kakabeka Falls	2 km	•	Hiking & Walking, Cycling - Off-Road, Cross Country Skiing, Snowshoeing & Backcountry	Natural
Kabeyun Trail	North of Superior	Shuniah	40 km	••	Hiking & Walking, Cycling - Off-Road, Snowshoeing & Backcountry	Natural, Scenic
Kakabeka Falls - Beaver Meadows Trail	North of Superior	Kakabeka Falls	5.5 km	•••	Hiking & Walking, Cycling - Off-Road, Cross Country Skiing, Snowshoeing & Backcountry	Natural
Mountain Portage Trail	North of Superior	Kakabeka Falls	1.3 km	•	Hiking & Walking, Cycling - Off-Road, Camping & Backpacking, Canoeing & Kayaking, Cross Country Skiing, Snowshoeing & Backcountry	Natural, Scenic
Poplar Point Trail	North of Superior	Kakabeka Falls	3.6 km	•	Hiking & Walking, Running, Cycling - Off-Road, Camping & Backpacking, Canoeing & Kayaking, Cross Country Skiing, Snowshoeing & Backcountry	Natural, Scenic
River Terrace Loop	North of Superior	Kakabeka Falls	3.5 km	••	Hiking & Walking, Cycling - Off-Road,	Natural, Scenic

Trail					Camping & Backpacking, Canoeing & Kayaking, Cross Country Skiing, Snowshoeing & Backcountry	
Vernon Nature Area Lookout Trail	Sunset Country	Kenora	1.1 km	*	Hiking & Walking, Cycling - Off-Road, Cross Country Skiing, Snowshoeing & Backcountry	Natural
Thunder Bay Lookout Trail	North of Superior	Kakabeka Falls	1.6 km	*	Hiking & Walking, Cycling - Off-Road, Cross Country Skiing, Snowshoeing & Backcountry	Natural
Marsh Trail	Sunset Country	Kenora	1.3 KM	*	Hiking & Walking, Cycling - Off-Road, Cross Country Skiing, Snowshoeing & Backcountry	Natural
Mount Evergreen Trail	Sunset Country	Kenora	20 km	**	Hiking & Walking, Cycling - Off-Road, Cross Country Skiing, Snowshoeing & Backcountry	Natural, Scenic
Nipigon Bay Snowmobile Club	North of Superior	Nipigon	200 km	**	Hiking & Walking, Running, Cycling - Roads & Paths, Cycling - Off-Road, Camping & Backpacking, Equestrian, Rock Climbing, Canoeing & Kayaking, Ice Climbing, ATVing	Natural, Scenic, Water
Nipissing Bluffs Trail	North of Superior	Geraldton	3 km	*	Hiking & Walking, Cycling - Off-Road, Camping & Backpacking, Canoeing & Kayaking, Snowshoeing & Backcountry	Natural
Pines Hiking Trail	Sunset Country	Atikokan	10 km	**	Hiking & Walking, Cycling - Off-Road, Camping & Backpacking, Canoeing & Kayaking, Snowshoeing & Backcountry	Natural, Scenic
Rock Point Trail	Sunset Country	Vermillion Bay	4 km	**	Hiking & Walking, Cycling - Off-Road, Canoeing & Kayaking, Snowmobiling, Snowshoeing & Backcountry	Scenic
Spruce Fen Trail	Sunset Country	Dryden	1 km	*	Hiking & Walking, Cycling - Off-Road, Camping & Backpacking, Canoeing & Kayaking	Scenic
Thunder Bay Hiking Trail	North of Superior	Thunder Bay	34 km	*	Hiking & Walking, Running, Cycling - Roads & Paths, Cycling - Off-Road, Cross Country Skiing	Natural, Scenic, Urban
Umfreville Trail	Sunset Country	Sioux Lookout	8 KM	*	Hiking & Walking, Running, Cycling - Off-Road, Equestrian, Snowmobiling, Snowshoeing & Backcountry, ATVing	Natural
Whiskey Jack Trail	Sunset Country	Atikokan	2.5 km	**	Hiking & Walking, Cycling - Off-Road, Camping & Backpacking, Canoeing & Kayaking, Snowshoeing & Backcountry	Natural, Scenic
Cedar Bay Geocache Trail	Sunset Country	Sioux Lookout	8.5 km	*	Cross Country Skiing, Cycling - Off-Road, Equestrian, Geocaching, Hiking & Walking, Snowshoeing & Backcountry	Natural, Scenic

CYCLING - ROADS & PATHS						
TRAIL NAME	SUB-REGION	CLOSEST TOWN(S)	LENGTH	DIFFICULTY	PRIMARY ACTIVITY	CHARACTER
French Portage Trail	Sunset Country	Atikokan	5 km	***	Hiking & Walking, Cycling - Roads & Paths, Camping & Backpacking, Canoeing & Kayaking	Natural, Scenic
Contact Trail	North of Superior	Kakabeka Falls	1 km	*	Hiking & Walking, Cycling - Roads & Paths, Camping & Backpacking, Canoeing & Kayaking, Cross Country Skiing, Snowshoeing & Backcountry	Scenic, Historic
Muskrat Urban Trail	Sunset Country	Kenora	6.5 km	*	Hiking & Walking, Running, Cycling - Roads & Paths	Urban
Nipigon Bay Snowmobile Club	North of Superior	Nipigon	200 km	**	Hiking & Walking, Running, Cycling - Roads & Paths, Cycling - Off-Road, Camping & Backpacking, Equestrian, Rock Climbing, Canoeing & Kayaking, Ice Climbing, ATVing	Natural, Scenic, Water
Pickerel Point Trail	Sunset Country	Atikokan	1.6 km	**	Hiking & Walking, Cycling - Roads & Paths, Camping & Backpacking, Canoeing & Kayaking	Natural, Scenic
Pickerel River Trail	Sunset Country	Atikokan	0.8 km	**	Hiking & Walking, Cycling - Roads & Paths, Canoeing & Kayaking, Snowshoeing & Backcountry	Natural, Scenic
Thunder Bay Hiking Trail	North of Superior	Thunder Bay	34 km	*	Hiking & Walking, Running, Cycling - Roads & Paths, Cycling - Off-Road, Cross Country Skiing	Natural, Scenic, Urban
Urban Trail Dryden	Sunset Country	Dryden	12.3	**	Hiking & Walking, Cycling - Roads & Paths,	Urban, Scenic, Natural,
EQUESTRIAN						
TRAIL NAME	SUB-REGION	CLOSEST TOWN(S)	LENGTH	DIFFICULTY	PRIMARY ACTIVITY	CHARACTER
Nipigon Bay Snowmobile Club	North of Superior	Nipigon	200 km	**	Hiking & Walking, Running, Cycling - Roads & Paths, Cycling - Off-Road, Camping & Backpacking, Equestrian, Rock Climbing, Canoeing & Kayaking, Ice Climbing, ATVing	Natural, Scenic, Water
Umfreville Trail	Sunset Country	Sioux Lookout	8 KM	*	Hiking & Walking, Running, Cycling - Off-Road, Equestrian, Snowmobiling, Snowshoeing & Backcountry, ATVing	Natural
Cedar Bay Geocache Trail	Sunset Country	Sioux Lookout	8.5 km	*	Cross Country Skiing, Cycling - Off-Road, Equestrian, Geocaching, Hiking & Walking, Snowshoeing & Backcountry	Natural, Scenic
GEOCACHING						
TRAIL NAME	SUB-REGION	CLOSEST TOWN(S)	LENGTH	DIFFICULTY	PRIMARY ACTIVITY	CHARACTER

Pine Tree Pathways	Sunset Country	Dryden	4 km	•	Hiking & Walking, Geocaching	Natural
Cedar Bay Geocache Trail	Sunset Country	Sioux Lookout	8.5 km	•	Cross Country Skiing, Cycling - Off-Road, Equestrian, Geocaching, Hiking & Walking, Snowshoeing & Backcountry	Natural, Scenic
HIKING & WALKING						
TRAIL NAME	SUB-REGION	CLOSEST TOWN(S)	LENGTH	DIFFICULTY	PRIMARY ACTIVITY	CHARACTER
Beach Trail	North of Superior	Heron Bay	1.5km	***	Hiking & Walking, Camping & Backpacking, Canoeing & Kayaking, Snowshoeing & Backcountry	Natural, Scenic, Water
Beaver Meadows Trail	Sunset Country	Atikokan	2.5 km	***	Hiking & Walking, Cycling - Off-Road, Canoeing & Kayaking, Snowshoeing & Backcountry	Natural, Scenic
Boardwalk Trail	North of Superior	Neebing	0.4 km	•	Hiking & Walking	Natural
Boulder Ridge Trail	Sunset Country	Vermillion Bay	1.0 km	***	Hiking & Walking, Running, Camping & Backpacking, Canoeing & Kayaking, Snowshoeing & Backcountry	Natural, Scenic
Bur Oak	Sunset Country	Kenora	0.9 km	**	Hiking & Walking	Natural, Scenic
Beaver Pond Trail	Sunset Country	Nestor Falls	2.7 km	**	Hiking & Walking, Camping & Backpacking, Canoeing & Kayaking	Natural, Scenic
Carden Cove Trail	North of Superior	Marathon	2 KM	***	Hiking & Walking	
Casque Isles Trail	North of Superior	Schreiber	52.4	***	Hiking & Walking	Natural, Scenic
Clearwater Lake Trail	North of Superior	White River	2 km	•	Hiking & Walking, Camping & Backpacking, Canoeing & Kayaking, Snowshoeing & Backcountry	Natural, Scenic
Combination Trail	North of Superior	Heron Bay	6.3 Km	**	Hiking & Walking	Natural, Scenic, Water
Deer Lake Trail	North of Superior	White River	2.5 km	***	Hiking & Walking	Natural, Scenic
Dune Trail	North of Superior	Marathon	1.0 km	**	Hiking & Walking	Natural
Eastern White Cedar Trail	Sunset Country	Dryden	1.2 km	•	Hiking & Walking, Snowshoeing & Backcountry	Natural, Scenic
Fern Trail	Sunset Country	Kenora	0.6 km	•	Hiking & Walking, Cycling - Off-Road, Cross Country Skiing, Snowshoeing & Backcountry	Natural, Scenic
Finger Point Trail	North of Superior	Neebing	2.6 km	•	Hiking & Walking	Natural, Scenic
Fitness Trail	North of Superior	White River	500 m	•	Hiking & Walking, Camping & Backpacking, Canoeing & Kayaking, Snowshoeing & Backcountry	Natural, Scenic
French Falls Trail	Sunset Country	Atikokan	2.4 km	***	Hiking & Walking, Cycling - Off-Road, Camping & Backpacking, Canoeing & Kayaking, Snowshoeing & Backcountry	Natural, Scenic

French Portage Trail	Sunset Country	Atikokan	5 km	***	Hiking & Walking, Cycling - Roads & Paths, Camping & Backpacking, Canoeing & Kayaking	Natural, Scenic
Gardner Lake Trail	North of Superior	Shuniah	4 km	***	Hiking & Walking	Natural, Scenic
Granite Knoll Trail	Sunset Country	Kenora	5 km	**	Hiking & Walking, Camping & Backpacking, Canoeing & Kayaking, Snowshoeing & Backcountry	Natural, Scenic
Griffith Mine Interpretive	Sunset Country	Ear Falls	20 km	**	Hiking & Walking, Cycling - Off-Road, Snowshoeing & Backcountry	Natural
Halfway Lake Trail	North of Superior	Heron Bay	2.6 km	**	Hiking & Walking, Snowshoeing & Backcountry	Natural, Scenic
Hawks Ridge Trail	North of Superior	Marathon	2 KM	***	Hiking & Walking	Natural, Scenic
High Falls Trail	North of Superior	Kakabeka Falls	2 km	*	Hiking & Walking, Cycling - Off-Road, Cross Country Skiing, Snowshoeing & Backcountry	Natural
Joe Creek Nature Trail	North of Superior	Shuniah	1.6 km	**	Hiking & Walking, Snowshoeing & Backcountry	Natural
Kabeyun Trail	North of Superior	Shuniah	40 km	**	Hiking & Walking, Cycling - Off-Road, Snowshoeing & Backcountry	Natural, Scenic
Kakabeka Falls - Beaver Meadows Trail	North of Superior	Kakabeka Falls	5.5 km	***	Hiking & Walking, Cycling - Off-Road, Cross Country Skiing, Snowshoeing & Backcountry	Natural
Contact Trail	North of Superior	Kakabeka Falls	1 km	*	Hiking & Walking, Cycling - Roads & Paths, Camping & Backpacking, Canoeing & Kayaking, Cross Country Skiing, Snowshoeing & Backcountry	Scenic, Historic
Mountain Portage Trail	North of Superior	Kakabeka Falls	1.3 km	*	Hiking & Walking, Cycling - Off-Road, Camping & Backpacking, Canoeing & Kayaking, Cross Country Skiing, Snowshoeing & Backcountry	Natural, Scenic
Poplar Point Trail	North of Superior	Kakabeka Falls	3.6 km	*	Hiking & Walking, Running, Cycling - Off-Road, Camping & Backpacking, Canoeing & Kayaking, Cross Country Skiing, Snowshoeing & Backcountry	Natural, Scenic
River Terrace Loop Trail	North of Superior	Kakabeka Falls	3.5 km	**	Hiking & Walking, Cycling - Off-Road, Camping & Backpacking, Canoeing & Kayaking, Cross Country Skiing, Snowshoeing & Backcountry	Natural, Scenic
Lagoon Trail	North of Superior	Marathon	2 KM	**	Hiking & Walking, Rock Climbing	Natural, Scenic
Lakehead Region Conservation Authority	North of Superior	Thunder Bay	5 KM	**	Hiking & Walking, Canoeing & Kayaking, Snowshoeing & Backcountry	Natural, Water
Little Falls Trail	North of Superior	Kakabeka Falls	3 km	***	Hiking & Walking, Snowshoeing & Backcountry	Natural
Verge Nature Area	Sunset Country	Kenora	1.1 km	*	Hiking & Walking, Cycling - Off-Road	Natural

					backcountry	
Vernon Nature Area Lookout Trail	Sunset Country	Kenora	1.1 km	*	Hiking & Walking, Cycling - Off-Road, Cross Country Skiing, Snowshoeing & Backcountry	Natural
Thunder Bay Lookout Trail	North of Superior	Kakabeka Falls	1.6 km	*	Hiking & Walking, Cycling - Off-Road, Cross Country Skiing, Snowshoeing & Backcountry	Natural
Lower Rapids Trail	Sunset Country	Kenora	2 km	*	Hiking & Walking	Natural, Scenic
MacLeod Trail	North of Superior	Geraldton	1 km	*	Hiking & Walking, Camping & Backpacking, Canoeing & Kayaking	Natural, Scenic
Marsh Trail	Sunset Country	Kenora	1.3 KM	*	Hiking & Walking, Cycling - Off-Road, Cross Country Skiing, Snowshoeing & Backcountry	Natural
Middlebrun Bay Trail	North of Superior	Pass Lake	4.2 km	**	Hiking & Walking, Camping & Backpacking, Canoeing & Kayaking, Snowshoeing & Backcountry	Natural, Scenic
Middle Falls Walk	North of Superior	Neebing	0.7 km	*	Hiking & Walking	Natural
Mink Bay Trail	Sunset Country	Kenora	4.3 km	**	Hiking & Walking, Cross Country Skiing, Snowshoeing & Backcountry	Natural, Scenic
Mount Evergreen Trail	Sunset Country	Kenora	20 km	**	Hiking & Walking, Cycling - Off-Road, Cross Country Skiing, Snowshoeing & Backcountry	Natural, Scenic
Muskrat Urban Trail	Sunset Country	Kenora	6.5 km	*	Hiking & Walking, Running, Cycling - Roads & Paths	Urban
Pakwash Nature Trail	Sunset Country	Ear Falls	5.1 km	**	Hiking & Walking, Camping & Backpacking, Canoeing & Kayaking	Natural, Scenic
Terrace Bay Lookout Trail	North of Superior	Neys	2 km	**	Hiking & Walking, Camping & Backpacking, Canoeing & Kayaking	Natural, Scenic
Point Trail	North of Superior	Neys	1.5 km	*	Hiking & Walking, Camping & Backpacking, Canoeing & Kayaking	Natural, Scenic
Nipigon Bay Snowmobile Club	North of Superior	Nipigon	200 km	**	Hiking & Walking, Running, Cycling - Roads & Paths, Cycling - Off-Road, Camping & Backpacking, Equestrian, Rock Climbing, Canoeing & Kayaking, Ice Climbing, ATVing	Natural, Scenic, Water
Nipigon River Recreational Trail	North of Superior	Nipigon, Red Rock	18.4 KM	**	Hiking & Walking, Camping & Backpacking	Natural, Scenic
Nippissing Bluffs Trail	North of Superior	Geraldton	3 km	*	Hiking & Walking, Cycling - Off-Road, Camping & Backpacking, Canoeing & Kayaking, Snowshoeing & Backcountry	Natural
Boreal Walking Trail	Sunset Country	Sioux Lookout	1.5 km	*	Hiking & Walking, Camping & Backpacking, Canoeing & Kayaking, Snowshoeing & Backcountry	Natural, Scenic
Lakeshore Trail	Sunset Country	Sioux Lookout	6 km	**	Hiking & Walking, Camping &	Natural, Scenic

					Backpacking, Canoeing & Kayaking, Snowshoeing & Backcountry	
Little Walking Trail	Sunset Country	Sioux Lookout	0.8 km	*	Hiking & Walking, Camping & Backpacking, Canoeing & Kayaking, Snowshoeing & Backcountry	Natural, Scenic
Quimet Canyon Trail	North of Superior	Quimet	1 km	**	Hiking & Walking	Natural, Scenic
Penn Lake Park Trail	North of Superior	Marathon	2	*	Hiking & Walking, Running	Urban
Pickerel Lake Trail	North of Superior	Pass Lake	10 km	***	Hiking & Walking, Camping & Backpacking, Canoeing & Kayaking, Snowshoeing & Backcountry	Natural, Scenic
Pickerel Point Trail	Sunset Country	Atikokan	1.6 km	**	Hiking & Walking, Cycling - Roads & Paths, Camping & Backpacking, Canoeing & Kayaking	Natural, Scenic
Pickerel River Trail	Sunset Country	Atikokan	0.8 km	**	Hiking & Walking, Cycling - Roads & Paths, Canoeing & Kayaking, Snowshoeing & Backcountry	Natural, Scenic
Pines Hiking Trail	Sunset Country	Atikokan	10 km	**	Hiking & Walking, Cycling - Off-Road, Camping & Backpacking, Canoeing & Kayaking, Snowshoeing & Backcountry	Natural, Scenic
Pine Tree Pathways	Sunset Country	Dryden	4 km	*	Hiking & Walking, Geocaching	Natural
Piney Wood Hills Trail	North of Superior	Pass Lake	3 km	**	Hiking & Walking, Camping & Backpacking, Canoeing & Kayaking, Snowshoeing & Backcountry	Natural, Scenic
Plantain Lane Trail	North of Superior	Shuniah	0.5 km	*	Hiking & Walking, Camping & Backpacking, Canoeing & Kayaking, Snowshoeing & Backcountry	Natural, Scenic
Pukaskwa's Coastal Hiking Trail	North of Superior	Heron Bay	58.7 km	****	Hiking & Walking, Camping & Backpacking	Natural, Scenic
Rabbit Lake Trail	Sunset Country	Kenora	3 km	***	Hiking & Walking, Snowshoeing & Backcountry	Natural, Scenic
Rainbow Falls Provincial Park	North of Superior	Rosspoint	25 km	**	Hiking & Walking, Snowshoeing & Backcountry	Natural, Scenic
Rainbow Falls Trail	North of Superior	Terrace Bay	3 km	***	Hiking & Walking, Camping & Backpacking, Canoeing & Kayaking	Natural, Scenic
Ravine Lake Trail	North of Superior	Pass Lake	1.5 km	**	Hiking & Walking, Camping & Backpacking, Canoeing & Kayaking, Snowshoeing & Backcountry	Natural, Scenic
Red Lake Touring Region	Sunset Country	Fort Frances	8 km	**	Hiking & Walking, Snowshoeing & Backcountry	Natural
Red Pine Walking Trail	Sunset Country	Sioux Lookout	0.5 km	*	Hiking & Walking, Camping & Backpacking, Canoeing & Kayaking, Snowshoeing & Backcountry	Natural, Scenic
Ridge Bottom Trail	Sunset Country	Sioux Lookout	2.8 km	**	Hiking & Walking, Camping & Backpacking, Canoeing & Kayaking, Snowshoeing & Backcountry	Natural, Scenic

Rock Point Trail	Sunset Country	Vermillion Bay	4 km	••	Hiking & Walking, Cycling - Off-Road, Canoeing & Kayaking, Snowmobiling, Snowshoeing & Backcountry	Scenic
Sawbill Lake Trail	North of Superior	Shuniah	2.3 km	•	Hiking & Walking, Camping & Backpacking, Canoeing & Kayaking, Snowshoeing & Backcountry	Natural, Scenic
Sawyer Bay Trail	North of Superior	Shuniah	6 km	••	Hiking & Walking, Camping & Backpacking, Canoeing & Kayaking, Snowshoeing & Backcountry	Natural, Scenic
Sibley Creek Trail	North of Superior	Pass Lake	1.7 km	•	Hiking & Walking, Camping & Backpacking, Canoeing & Kayaking, Snowshoeing & Backcountry	Natural, Scenic
Sifting Lake Trail	North of Superior	Pass Lake	4 km	••	Hiking & Walking, Camping & Backpacking, Canoeing & Kayaking, Snowshoeing & Backcountry	Natural, Scenic
Silhouette Trail	Sunset Country	Ignace	1.5 km	••	Hiking & Walking, Camping & Backpacking, Snowshoeing & Backcountry	Natural, Scenic
Sioux Narrows Trail	Sunset Country	Sioux Narrows	2 km	•	Hiking & Walking, Camping & Backpacking, Canoeing & Kayaking	Scenic
Southern Headland Trail	North of Superior	Heron Bay	2.2 KM	•	Hiking & Walking, Camping & Backpacking	Natural, Scenic
Spruce Fen Trail	Sunset Country	Dryden	1 km	•	Hiking & Walking, Cycling - Off-Road, Camping & Backpacking, Canoeing & Kayaking	Scenic
Superior Trail	North of Superior	Terrace Bay	4.8 km	••	Hiking & Walking, Camping & Backpacking, Canoeing & Kayaking, Snowshoeing & Backcountry	Scenic, Water
Talus Lake Trail	North of Superior	Pass Lake	5 km	•••	Hiking & Walking, Camping & Backpacking, Canoeing & Kayaking, Snowshoeing & Backcountry	Natural, Scenic
Terry Lake Trail	Sunset Country	Sioux Lookout	1.5 km	•	Hiking & Walking, Camping & Backpacking, Canoeing & Kayaking, Snowshoeing & Backcountry	Natural, Scenic
Thunder Bay Bogs Trail	North of Superior	Shuniah	0.8 km	•	Hiking & Walking, Camping & Backpacking, Canoeing & Kayaking, Snowshoeing & Backcountry	Natural, Scenic
Thunder Bay Hiking Trail	North of Superior	Thunder Bay	34 km	•	Hiking & Walking, Running, Cycling - Roads & Paths, Cycling - Off-Road, Cross Country Skiing	Natural, Scenic, Urban
Tiny Bog Trail	North of Superior	White River	4.5 km	••	Hiking & Walking, Camping & Backpacking, Canoeing & Kayaking, Snowshoeing & Backcountry	Natural, Scenic
Twinline Lake Trail	North of Superior	Pass Lake		••	Hiking & Walking, Camping & Backpacking, Canoeing & Kayaking, Snowshoeing & Backcountry	Natural, Scenic

Umfreville Trail	Sunset Country	Sioux Lookout	8 KM	•	Hiking & Walking, Running, Cycling - Off-Road, Equestrian, Snowmobiling, Snowshoeing & Backcountry, ATVing	Natural
Whiskey Jack Trail	Sunset Country	Atikokan	2.5 km	••	Hiking & Walking, Cycling - Off-Road, Camping & Backpacking, Canoeing & Kayaking, Snowshoeing & Backcountry	Natural, Scenic
White River Hiking Trail	North of Superior	Marathon	15 KM	••	Hiking & Walking, Snowshoeing & Backcountry	Natural, Scenic
Wildlife Habitat Trail	North of Superior	Pass Lake	2.4 km	•	Hiking & Walking, Camping & Backpacking, Canoeing & Kayaking, Snowshoeing & Backcountry	Scenic, Water
Cedar Bay Geocache Trail	Sunset Country	Sioux Lookout	8.5 km	•	Cross Country Skiing, Cycling - Off-Road, Equestrian, Geocaching, Hiking & Walking, Snowshoeing & Backcountry	Natural, Scenic
Urban Trail Dryden	Sunset Country	Dryden	12.3	••	Hiking & Walking, Cycling - Roads & Paths,	Urban, Scenic, Natural,
ICE CLIMBING						
TRAIL NAME	SUB-REGION	CLOSEST TOWN(S)	LENGTH	DIFFICULTY	PRIMARY ACTIVITY	CHARACTER
Nipigon Bay Snowmobile Club	North of Superior	Nipigon	200 km	••	Hiking & Walking, Running, Cycling - Roads & Paths, Cycling - Off-Road, Camping & Backpacking, Equestrian, Rock Climbing, Canoeing & Kayaking, Ice Climbing, ATVing	Natural, Scenic, Water
RUNNING						
TRAIL NAME	SUB-REGION	CLOSEST TOWN(S)	LENGTH	DIFFICULTY	PRIMARY ACTIVITY	CHARACTER
Boulder Ridge Trail	Sunset Country	Vermillion Bay	1.0 km	•••	Hiking & Walking, Running, Camping & Backpacking, Canoeing & Kayaking, Snowshoeing & Backcountry	Natural, Scenic
Poplar Point Trail	North of Superior	Kakabeka Falls	3.6 km	•	Hiking & Walking, Running, Cycling - Off-Road, Camping & Backpacking, Canoeing & Kayaking, Cross Country Skiing, Snowshoeing & Backcountry	Natural, Scenic
Muskrat Urban Trail	Sunset Country	Kenora	6.5 km	•	Hiking & Walking, Running, Cycling - Roads & Paths	Urban
Nipigon Bay Snowmobile Club	North of Superior	Nipigon	200 km	••	Hiking & Walking, Running, Cycling - Roads & Paths, Cycling - Off-Road, Camping & Backpacking, Equestrian, Rock Climbing, Canoeing & Kayaking, Ice Climbing, ATVing	Natural, Scenic, Water
Penn Lake Park Trail	North of Superior	Marathon	2	•	Hiking & Walking, Running	Urban
Thunder Bay Hiking	North of Superior	Thunder Bay	34 km	•	Hiking & Walking, Running, Cycling -	Natural, Scenic

Trail					Hiking & Walking, Running, Cycling - Roads & Paths, Cycling - Off-Road, Cross Country Skiing	Urban
Umfreville Trail	Sunset Country	Sioux Lookout	8 KM	*	Hiking & Walking, Running, Cycling - Off-Road, Equestrian, Snowmobiling, Snowshoeing & Backcountry, ATVing	Natural
ROCK CLIMBING						
TRAIL NAME	SUB-REGION	CLOSEST TOWN(S)	LENGTH	DIFFICULTY	PRIMARY ACTIVITY	CHARACTER
Lagoon Trail	North of Superior	Marathon	2 KM	**	Hiking & Walking, Rock Climbing	Natural, Scenic
Nipigon Bay Snowmobile Club	North of Superior	Nipigon	200 km	**	Hiking & Walking, Running, Cycling - Roads & Paths, Cycling - Off-Road, Camping & Backpacking, Equestrian, Rock Climbing, Canoeing & Kayaking, Ice Climbing, ATVing	Natural, Scenic, Water
RUNNING						
TRAIL NAME	SUB-REGION	CLOSEST TOWN(S)	LENGTH	DIFFICULTY	PRIMARY ACTIVITY	CHARACTER
Boulder Ridge Trail	Sunset Country	Vermillion Bay	1.0 km	***	Hiking & Walking, Running, Camping & Backpacking, Canoeing & Kayaking, Snowshoeing & Backcountry	Natural, Scenic
Poplar Point Trail	North of Superior	Kakabeka Falls	3.6 km	*	Hiking & Walking, Running, Cycling - Off-Road, Camping & Backpacking, Canoeing & Kayaking, Cross Country Skiing, Snowshoeing & Backcountry	Natural, Scenic
Muskrat Urban Trail	Sunset Country	Kenora	6.5 km	*	Hiking & Walking, Running, Cycling - Roads & Paths	Urban
Nipigon Bay Snowmobile Club	North of Superior	Nipigon	200 km	**	Hiking & Walking, Running, Cycling - Roads & Paths, Cycling - Off-Road, Camping & Backpacking, Equestrian, Rock Climbing, Canoeing & Kayaking, Ice Climbing, ATVing	Natural, Scenic, Water
Penn Lake Park Trail	North of Superior	Marathon	2	*	Hiking & Walking, Running	Urban
Thunder Bay Hiking Trail	North of Superior	Thunder Bay	34 km	*	Hiking & Walking, Running, Cycling - Roads & Paths, Cycling - Off-Road, Cross Country Skiing	Natural, Scenic, Urban
Umfreville Trail	Sunset Country	Sioux Lookout	8 KM	*	Hiking & Walking, Running, Cycling - Off-Road, Equestrian, Snowmobiling, Snowshoeing & Backcountry, ATVing	Natural
SNOWMOBILING						
TRAIL NAME	SUB-REGION	CLOSEST TOWN(S)	LENGTH	DIFFICULTY	PRIMARY ACTIVITY	CHARACTER
Atikokan Sno-Ho Snowmobile Club	Sunset Country	Atikokan	375 km	**	Snowmobiling	Scenic

<u>Trail</u>						
<u>Borderland Snowmobile Club Trail</u>	Sunset Country	Emo	550 km	••	Snowmobiling	Scenic
<u>Dryden Power Toboggan Club Trail</u>	Sunset Country	Dryden	105 km	••	Snowmobiling	Scenic
<u>Kenogamisis Sno Club Trail</u>	North of Superior	Geraldton	200 km	••	Snowmobiling	Scenic
<u>Longlac Sno Club Trail</u>	North of Superior	Longlac	200 km	••	Snowmobiling	Scenic
<u>Marathon Sno-Kickers Snowmobile Club Trail</u>	North of Superior	Marathon	220 km	••	Snowmobiling	Scenic
<u>Nakina Snowmobile Club Trail</u>	North of Superior	Nakina	200 km	••	Snowmobiling	Scenic
<u>Ojibway Power Toboggan Assoc. Trail</u>	Sunset Country	Sioux Lookout	150 km	••	Snowmobiling	Scenic
<u>Rock Point Trail</u>	Sunset Country	Vermillion Bay	4 km	••	Hiking & Walking, Cycling - Off-Road, Canoeing & Kayaking, Snowmobiling, Snowshoeing & Backcountry	Scenic
<u>Sunset Trail Riders Trail</u>	Sunset Country	Kenora	500 km	••	Snowmobiling	Scenic
<u>Thunder Bay Adventure Trails Club Trail</u>	North of Superior	Thunder Bay	700 km	••	Snowmobiling	Scenic
<u>Umfreville Trail</u>	Sunset Country	Sioux Lookout	8 KM	•	Hiking & Walking, Running, Cycling - Off-Road, Equestrian, Snowmobiling, Snowshoeing & Backcountry, ATVing	Natural
SNOWSHOEING & BACKCOUNTRY						
TRAIL NAME	SUB-REGION	CLOSEST TOWN(S)	LENGTH	DIFFICULTY	PRIMARY ACTIVITY	CHARACTER
<u>Beach Trail</u>	North of Superior	Heron Bay	1.5km	•••	Hiking & Walking, Camping & Backpacking, Canoeing & Kayaking, Snowshoeing & Backcountry	Natural, Scenic, Water
<u>Beaver Meadows Trail</u>	Sunset Country	Atikokan	2.5 km	•••	Hiking & Walking, Cycling - Off-Road, Canoeing & Kayaking, Snowshoeing & Backcountry	Natural, Scenic
<u>Boulder Ridge Trail</u>	Sunset Country	Vermillion Bay	1.0 km	•••	Hiking & Walking, Running, Camping & Backpacking, Canoeing & Kayaking, Snowshoeing & Backcountry	Natural, Scenic
<u>Clearwater Lake Trail</u>	North of Superior	White River	2 km	•	Hiking & Walking, Camping & Backpacking, Canoeing & Kayaking, Snowshoeing & Backcountry	Natural, Scenic

<div> <div> Google </div> <div> Northwestern Ontario Ont... </div> </div>						
Eastern White Cedar Trail	Sunset Country	Dryden	1.2 km	*	Hiking & Walking, Snowshoeing & Backcountry	Natural, Scenic
Fern Trail	Sunset Country	Kenora	0.6 km	*	Hiking & Walking, Cycling - Off-Road, Cross Country Skiing, Snowshoeing & Backcountry	Natural, Scenic
Fitness Trail	North of Superior	White River	500 m	*	Hiking & Walking, Camping & Backpacking, Canoeing & Kayaking, Snowshoeing & Backcountry	Natural, Scenic
French Falls Trail	Sunset Country	Atikokan	2.4 km	***	Hiking & Walking, Cycling - Off-Road, Camping & Backpacking, Canoeing & Kayaking, Snowshoeing & Backcountry	Natural, Scenic
Granite Knoll Trail	Sunset Country	Kenora	5 km	**	Hiking & Walking, Camping & Backpacking, Canoeing & Kayaking, Snowshoeing & Backcountry	Natural, Scenic
Griffith Mine Interpretive	Sunset Country	Ear Falls	20 km	**	Hiking & Walking, Cycling - Off-Road, Snowshoeing & Backcountry	Natural
Halfway Lake Trail	North of Superior	Heron Bay	2.6 km	**	Hiking & Walking, Snowshoeing & Backcountry	Natural, Scenic
High Falls Trail	North of Superior	Kakabeka Falls	2 km	*	Hiking & Walking, Cycling - Off-Road, Cross Country Skiing, Snowshoeing & Backcountry	Natural
Joe Creek Nature Trail	North of Superior	Shuniah	1.6 km	**	Hiking & Walking, Snowshoeing & Backcountry	Natural
Kabeyun Trail	North of Superior	Shuniah	40 km	**	Hiking & Walking, Cycling - Off-Road, Snowshoeing & Backcountry	Natural, Scenic
Kakabeka Falls - Beaver Meadows Trail	North of Superior	Kakabeka Falls	5.5 km	***	Hiking & Walking, Cycling - Off-Road, Cross Country Skiing, Snowshoeing & Backcountry	Natural
Contact Trail	North of Superior	Kakabeka Falls	1 km	*	Hiking & Walking, Cycling - Roads & Paths, Camping & Backpacking, Canoeing & Kayaking, Cross Country Skiing, Snowshoeing & Backcountry	Scenic, Historic
Mountain Portage Trail	North of Superior	Kakabeka Falls	1.3 km	*	Hiking & Walking, Cycling - Off-Road, Camping & Backpacking, Canoeing & Kayaking, Cross Country Skiing, Snowshoeing & Backcountry	Natural, Scenic
Poplar Point Trail	North of Superior	Kakabeka Falls	3.6 km	*	Hiking & Walking, Running, Cycling - Off-Road, Camping & Backpacking, Canoeing & Kayaking, Cross Country Skiing, Snowshoeing & Backcountry	Natural, Scenic
River Terrace Loop Trail	North of Superior	Kakabeka Falls	3.5 km	**	Hiking & Walking, Cycling - Off-Road, Camping & Backpacking, Canoeing & Kayaking, Cross Country Skiing, Snowshoeing & Backcountry	Natural, Scenic
Lakehead Region Conservation	North of Superior	Thunder Bay	5 KM	**	Hiking & Walking, Canoeing & Kayaking, Snowshoeing & Backcountry	Natural, Water

Authority						
Little Falls Trail	North of Superior	Kakabeka Falls	3 km	***	Hiking & Walking, Snowshoeing & Backcountry	Natural
Vernon Nature Area Lookout Trail	Sunset Country	Kenora	1.1 km	*	Hiking & Walking, Cycling - Off-Road, Cross Country Skiing, Snowshoeing & Backcountry	Natural
Thunder Bay Lookout Trail	North of Superior	Kakabeka Falls	1.6 km	*	Hiking & Walking, Cycling - Off-Road, Cross Country Skiing, Snowshoeing & Backcountry	Natural
Marsh Trail	Sunset Country	Kenora	1.3 KM	*	Hiking & Walking, Cycling - Off-Road, Cross Country Skiing, Snowshoeing & Backcountry	Natural
Middlebrook Bay Trail	North of Superior	Pass Lake	4.2 km	**	Hiking & Walking, Camping & Backpacking, Canoeing & Kayaking, Snowshoeing & Backcountry	Natural, Scenic
Mink Bay Trail	Sunset Country	Kenora	4.3 km	**	Hiking & Walking, Cross Country Skiing, Snowshoeing & Backcountry	Natural, Scenic
Mount Evergreen Trail	Sunset Country	Kenora	20 km	**	Hiking & Walking, Cycling - Off-Road, Cross Country Skiing, Snowshoeing & Backcountry	Natural, Scenic
Nipissing Bluffs Trail	North of Superior	Geraldton	3 km	*	Hiking & Walking, Cycling - Off-Road, Camping & Backpacking, Canoeing & Kayaking, Snowshoeing & Backcountry	Natural
Boreal Walking Trail	Sunset Country	Sioux Lookout	1.5 km	*	Hiking & Walking, Camping & Backpacking, Canoeing & Kayaking, Snowshoeing & Backcountry	Natural, Scenic
Lakeshore Trail	Sunset Country	Sioux Lookout	6 km	**	Hiking & Walking, Camping & Backpacking, Canoeing & Kayaking, Snowshoeing & Backcountry	Natural, Scenic
Little Walking Trail	Sunset Country	Sioux Lookout	0.8 km	*	Hiking & Walking, Camping & Backpacking, Canoeing & Kayaking, Snowshoeing & Backcountry	Natural, Scenic
Pickerel Lake Trail	North of Superior	Pass Lake	10 km	***	Hiking & Walking, Camping & Backpacking, Canoeing & Kayaking, Snowshoeing & Backcountry	Natural, Scenic
Pickerel River Trail	Sunset Country	Atikokan	0.8 km	**	Hiking & Walking, Cycling - Roads & Paths, Canoeing & Kayaking, Snowshoeing & Backcountry	Natural, Scenic
Pines Hiking Trail	Sunset Country	Atikokan	10 km	**	Hiking & Walking, Cycling - Off-Road, Camping & Backpacking, Canoeing & Kayaking, Snowshoeing & Backcountry	Natural, Scenic
Piney Wood Hills Trail	North of Superior	Pass Lake	3 km	**	Hiking & Walking, Camping & Backpacking, Canoeing & Kayaking, Snowshoeing & Backcountry	Natural, Scenic
Plantain Lane Trail	North of Superior	Shuniah	0.5 km	*	Hiking & Walking, Camping & Backpacking, Canoeing & Kayaking,	Natural, Scenic

					Snowshoeing & Backcountry	
Rabbit Lake Trail	Sunset Country	Kenora	3 km	***	Hiking & Walking, Snowshoeing & Backcountry	Natural, Scenic
Rainbow Falls Provincial Park	North of Superior	Rosspoint	25 km	**	Hiking & Walking, Snowshoeing & Backcountry	Natural, Scenic
Ravine Lake Trail	North of Superior	Pass Lake	1.5 km	**	Hiking & Walking, Camping & Backpacking, Canoeing & Kayaking, Snowshoeing & Backcountry	Natural, Scenic
Red Lake Touring Region	Sunset Country	Fort Frances	8 km	**	Hiking & Walking, Snowshoeing & Backcountry	Natural
Red Pine Walking Trail	Sunset Country	Sioux Lookout	0.5 km	*	Hiking & Walking, Camping & Backpacking, Canoeing & Kayaking, Snowshoeing & Backcountry	Natural, Scenic
Ridge Bottom Trail	Sunset Country	Sioux Lookout	2.8 km	**	Hiking & Walking, Camping & Backpacking, Canoeing & Kayaking, Snowshoeing & Backcountry	Natural, Scenic
Rock Point Trail	Sunset Country	Vermillion Bay	4 km	**	Hiking & Walking, Cycling - Off-Road, Canoeing & Kayaking, Snowmobiling, Snowshoeing & Backcountry	Scenic
Sawbill Lake Trail	North of Superior	Shuniah	2.3 km	*	Hiking & Walking, Camping & Backpacking, Canoeing & Kayaking, Snowshoeing & Backcountry	Natural, Scenic
Sawyer Bay Trail	North of Superior	Shuniah	6 km	**	Hiking & Walking, Camping & Backpacking, Canoeing & Kayaking, Snowshoeing & Backcountry	Natural, Scenic
Sibley Creek Trail	North of Superior	Pass Lake	1.7 km	*	Hiking & Walking, Camping & Backpacking, Canoeing & Kayaking, Snowshoeing & Backcountry	Natural, Scenic
Sifting Lake Trail	North of Superior	Pass Lake	4 km	**	Hiking & Walking, Camping & Backpacking, Canoeing & Kayaking, Snowshoeing & Backcountry	Natural, Scenic
Silhouette Trail	Sunset Country	Ignace	1.5 km	**	Hiking & Walking, Camping & Backpacking, Snowshoeing & Backcountry	Natural, Scenic
Superior Trail	North of Superior	Terrace Bay	4.8 km	**	Hiking & Walking, Camping & Backpacking, Canoeing & Kayaking, Snowshoeing & Backcountry	Scenic, Water
Talus Lake Trail	North of Superior	Pass Lake	5 km	***	Hiking & Walking, Camping & Backpacking, Canoeing & Kayaking, Snowshoeing & Backcountry	Natural, Scenic
Terry Lake Trail	Sunset Country	Sioux Lookout	1.5 km	*	Hiking & Walking, Camping & Backpacking, Canoeing & Kayaking, Snowshoeing & Backcountry	Natural, Scenic
Thunder Bay Bogs Trail	North of Superior	Shuniah	0.8 km	*	Hiking & Walking, Camping & Backpacking, Canoeing & Kayaking, Snowshoeing & Backcountry	Natural, Scenic

					Snowshoeing & Backcountry	
Silhouette Trail	Sunset Country	Ignace	1.5 km	**	Hiking & Walking, Camping & Backpacking, Snowshoeing & Backcountry	Natural, Scenic
Superior Trail	North of Superior	Terrace Bay	4.8 km	**	Hiking & Walking, Camping & Backpacking, Canoeing & Kayaking, Snowshoeing & Backcountry	Scenic, Water
Talus Lake Trail	North of Superior	Pass Lake	5 km	***	Hiking & Walking, Camping & Backpacking, Canoeing & Kayaking, Snowshoeing & Backcountry	Natural, Scenic
Terry Lake Trail	Sunset Country	Sioux Lookout	1.5 km	*	Hiking & Walking, Camping & Backpacking, Canoeing & Kayaking, Snowshoeing & Backcountry	Natural, Scenic
Thunder Bay Boogs Trail	North of Superior	Shuniah	0.8 km	*	Hiking & Walking, Camping & Backpacking, Canoeing & Kayaking, Snowshoeing & Backcountry	Natural, Scenic
Tiny Bog Trail	North of Superior	White River	4.5 km	**	Hiking & Walking, Camping & Backpacking, Canoeing & Kayaking, Snowshoeing & Backcountry	Natural, Scenic
Twinspine Lake Trail	North of Superior	Pass Lake		**	Hiking & Walking, Camping & Backpacking, Canoeing & Kayaking, Snowshoeing & Backcountry	Natural, Scenic
Umfreville Trail	Sunset Country	Sioux Lookout	8 KM	*	Hiking & Walking, Running, Cycling - Off-Road, Equestrian, Snowmobiling, Snowshoeing & Backcountry, AT/Ving	Natural
Whiskey Jack Trail	Sunset Country	Atikokan	2.5 km	**	Hiking & Walking, Cycling - Off-Road, Camping & Backpacking, Canoeing & Kayaking, Snowshoeing & Backcountry	Natural, Scenic
White River Hiking Trail	North of Superior	Marathon	15 KM	**	Hiking & Walking, Snowshoeing & Backcountry	Natural, Scenic
Wildlife Habitat Trail	North of Superior	Pass Lake	2.4 km	*	Hiking & Walking, Camping & Backpacking, Canoeing & Kayaking, Snowshoeing & Backcountry	Scenic, Water
Cedar Bay Geocache Trail	Sunset Country	Sioux Lookout	8.5 km	*	Cross Country Skiing, Cycling - Off-Road, Equestrian, Geocaching, Hiking & Walking, Snowshoeing & Backcountry	Natural, Scenic

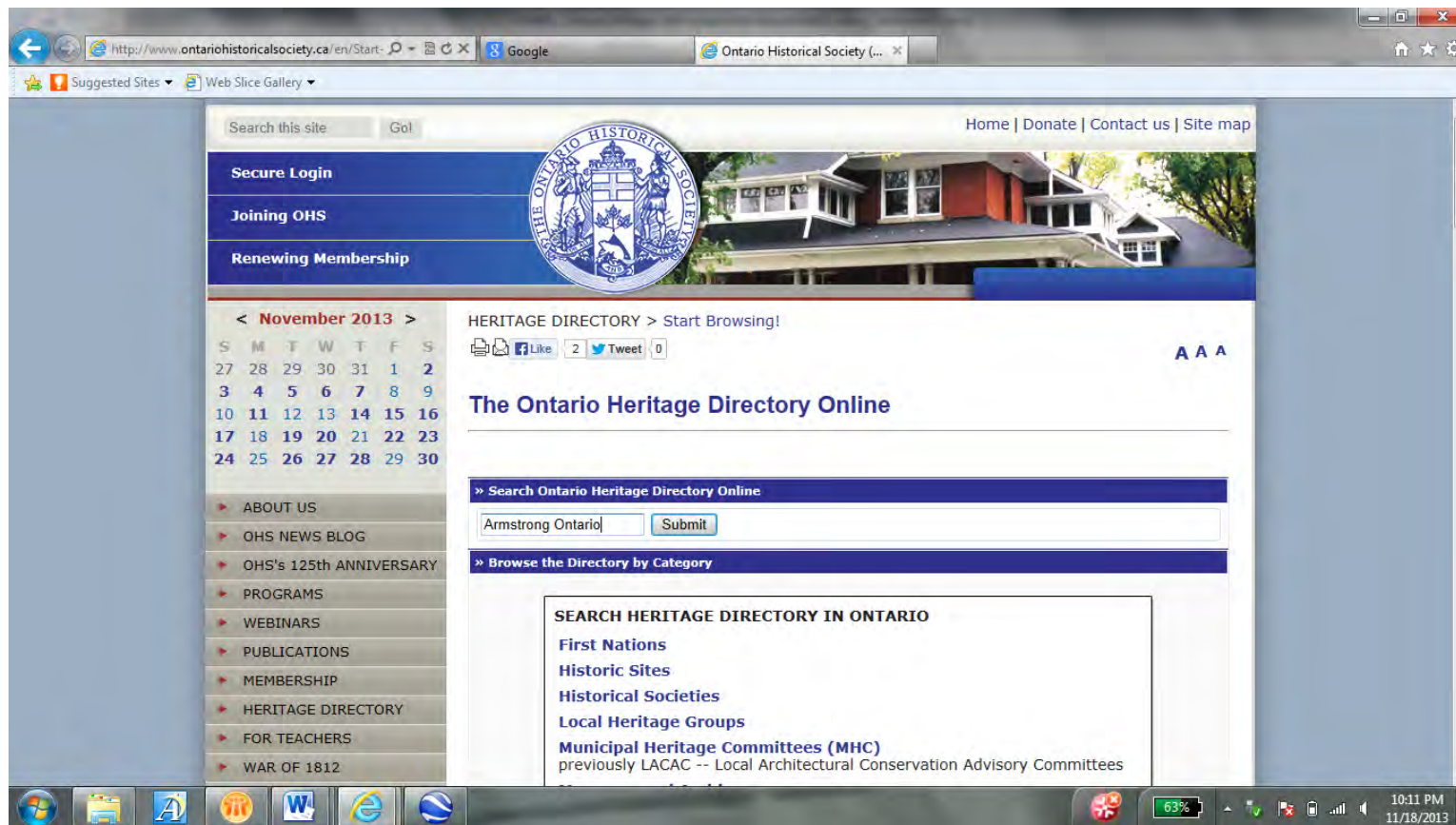
Found online at: <http://www.ontariotrails.on.ca/trail-regions/northwestern-ontario>

Query Date: November 18, 2013

9. Is there Aboriginal or local knowledge or accessible documentation suggesting that the project location is situated on a parcel of land that is considered a landmark in the local community or contains any structures or sites that are important to defining the character of the area?

(Municipal Heritage Committees on the MTCS website already reached for question 8).

Ontario Historical Society's "Heritage Directory" for "Heritage Societies and Organizations"
Search for "Armstrong Ontario"





Found online at: http://www.ontariohistoricalsociety.ca/en/Start-Browsing_122?page=heritage_connections_SearchDB.php&search=Armstrong+Ontario&SearchDB=Submit

Query Date: November 18, 2013

"Thunder Bay Ontario"

The screenshot shows the Ontario Historical Society website. The top navigation bar includes links for Home, Donate, Contact us, and Site map. A search bar is located at the top left. The main content area is titled "HERITAGE DIRECTORY > Start Browsing!". Below this, there is a search bar with the text "Thunder Bay" entered and a "Submit" button. To the right of the search bar, there are social media links for Facebook (2 likes) and Twitter (0 tweets). The main heading is "The Ontario Heritage Directory Online". Below this, there is a section titled "Browse the Directory by Category" which lists several categories: First Nations, Historic Sites, Historical Societies, Local Heritage Groups, and Municipal Heritage Committees (MHC) previously LACAC -- Local Architectural Conservation Advisory Committees. On the left side of the page, there is a sidebar with a calendar for November 2013 and a list of links including ABOUT US, OHS NEWS BLOG, OHS's 125th ANNIVERSARY, PROGRAMS, WEBINARS, PUBLICATIONS, MEMBERSHIP, HERITAGE DIRECTORY, FOR TEACHERS, and WAR OF 1812.

This screenshot shows the same website as the first, but with the search results displayed. The search bar now shows "Search" instead of "Thunder Bay". The results are listed under the heading "The Ontario Heritage Directory Online". The results include a list of links to various historical societies and museums in Thunder Bay, Ontario, such as the City of Thunder Bay Archives, Thunder Bay Historical Museum, Thunder Bay Military Museum, Ontario Genealogical Society-Thunder Bay (Region XI), Thunder Bay Historical Museum Society, Thunder Bay Multicultural Association, Thunder Bay Finnish Canadian Historical Society, and Thunder Bay Heritage Advisory Committee, City of. Below the list, there is a link to download a form to add a new entry to the directory. At the bottom, there is a footer that reads: "The Ontario Heritage Connection (OHC) Website and Heritage Connections database was designed, developed, and managed from 2006 to 2010 by Milburn Innovations Ltd. (www.milburn.ca)".

“Thunder Bay” Click on “Thunder Bay District”
49 Results Total

The screenshot shows a web browser window with the URL <http://www.ontariohistoricalsociety.ca/en/Start->. The page is titled "HERITAGE DIRECTORY > Start Browsing!". On the left, there is a calendar for November 2013 and a sidebar menu with links: ABOUT US, OHS NEWS BLOG, OHS's 125th ANNIVERSARY, PROGRAMS, WEBINARS, PUBLICATIONS, MEMBERSHIP, HERITAGE DIRECTORY, FOR TEACHERS, WAR OF 1812, and RESOURCES. Below the menu are social media links for Facebook and Twitter. The main content area is titled "The Ontario Heritage Directory Online" and shows search results for "Thunder Bay". The results are as follows:

Thunder Bay	
First Nations	17
Historic Sites	1
Historical Societies	13
Local Heritage Groups	1
Municipal Heritage Committees	1
Museums and Archives	12
Provincial Organizations	4
Total	49

Below the table, there is a section titled "FIRST NATIONS" with the entry "Animbiigoo Zaagi'igan Anishinaabek (Lake Nipigon Ojibway First Nation)" and the URL <http://aza.ca>. The bottom of the page shows a Windows taskbar with the date 11/26/2013 and time 11:48 AM.

13 Historical Societies

» HISTORICAL SOCIETIES

Silver Mountain and Area Historical Society

<http://www.silvermountainhs.ca>

P.O. Box 7, RR #2 Nolalu
Silver Mountain ON P0T 2K0

Shelley Simon, Co-President
Email shelley@silvermountainhs.ca

Dave Battistel, Co-President
Email dave@silvermountainhs.ca

Facebook: Silver Mountain HS
Twitter: @Silvermtnhs

Please [click here](#) to help us keep this record up to date

Beardmore Regional Historical Society

PO Box 139
Beardmore ON P0T 1G0

Please [click here](#) to help us keep this record up to date

Lakehead Social History Institute

<http://lshi.lakeheadu.ca>

Lakehead University, 955 Oliver Rd.
Thunder Bay ON P7B 5E1

Michel S. Beaulieu, Co-Director
Phone 807-343-8341
Email socialhistory@lakeheadu.ca

Beth Beogh, Co-Director

Please [click here](#) to help us keep this record up to date

Lappe & Area Historical Society

244 Poplar Ave.
Thunder Bay ON P7B 1V9

Phone 807-767-1587

Please [click here](#) to help us keep this record up to date

Longlac Historical Society

PO Box 210
Longlac ON P0T 2A0

Please [click here](#) to help us keep this record up to date

Manitouwadge Archival & Historical Society

7 Hallmark Sq., PO Box 498
Manitouwadge ON P0T 2C0

Phone 807-826-3366
Email lak28@shaw.ca

Please [click here](#) to help us keep this record up to date

Marathon & District Historical Society

PO Box 728, 25 Stevens Ave.
Marathon ON P0T 2E0

Phone 807-229-8175
Email marathonmuseum@gmail.com

Please [click here](#) to help us keep this record up to date

Pass Lake Historical Society

RR1
Pass Lake ON P0T 2M0

Phone 807-977-2841
Email june.huston@gmail.com

Please [click here](#) to help us keep this record up to date

Red Rock Historical Society

PO Box 420
Red Rock ON P0T 2P0

Phone 807-886-2220
Email bdavis@nwconx.net

Please [click here](#) to help us keep this record up to date

Please [click here](#) to help us keep this record up to date

Rosspoint Historical Society

PO Box 9
Rosspoint ON P0T 2R0

Phone 807-824-3321 / 807-824-2890

Please [click here](#) to help us keep this record up to date

Schreiber Archives & Historical Society

<http://www.schreiberlibrary.ca/archives.html>

PO Box 39, 314 Scotia St.
Schreiber ON P0T 2S0

Phone 807-824-2477
Fax 807-824-2477
Email schlib@nwconx.net

Please [click here](#) to help us keep this record up to date

Thunder Bay Finnish Canadian Historical Society

<http://www.finnishhistory.ca/>

PO Box 10127
Thunder Bay ON P7B 6T6

Phone 807-767-1414
Email info@finnishhistory.ca

Please [click here](#) to help us keep this record up to date

Thunder Bay Historical Museum Society

<http://www.thunderbaymuseum.com/>

425 Donald St. E.
Thunder Bay ON P7E 5V1

Phone 807-632-0801
Fax 807-622-6880
Email info@thunderbaymuseum.com

Please [click here](#) to help us keep this record up to date

1 Local Heritage Group, 1 Municipal Heritage Committee:

ntario Historical Society (...

425 Donald St. E.
Thunder Bay ON P7E 5V1

Phone: 807-632-0801
Fax: 807-622-6880
Email: info@thunderbaymuseum.com

Please [click here](#) to help us keep this record up to date.

» LOCAL HERITAGE GROUPS

Thunder Bay Multicultural Association
<http://www.thunderbay.org>
17 N. Court St.
Thunder Bay ON P7A 4T4

Phone: 807-345-0551 / 1-866-831-1144
Fax: 807-345-0173
Email: info@tbma.ca

Please [click here](#) to help us keep this record up to date.

» MUNICIPAL HERITAGE COMMITTEES (MHC)

Thunder Bay Heritage Advisory Committee, City of
http://www.thunderbay.ca/Living/Culture_and_Herita_
500 Donald St. E., City Hall
Thunder Bay ON P7E 5V3

Sheelagh Hendrick, Deputy City Clerk
Phone: 807-625-2236
Fax: 807-623-5468
Email: shendrick@thunderbay.ca

Mr. Andrew Cotter, Chair
Phone: 807-473-3063
Email: andrew.cotter@ontariorealty.ca

Please [click here](#) to help us keep this record up to date.

» MUSEUMS AND ARCHIVES

Found online at: http://www.ontariohistoricalsociety.ca/en/Start-Browsing_122?page=heritage_connections_results.php&county=Thunder Bay

Query Date: November 26, 2013

Appendix C
Consultation



Telephone Conversation Summary

Date: August 19, 2013 10:56 AM **File No.:** 300030895
Project: Whitesand First Nation Cogeneration and Pellet Mill Project

Recorded By: **Name:** Chris Shilton

Message/Conversation

I contacted the Armstrong Local Services Board (ph: 807 583-2646) and spoke to Secretary Diane Laybourne. Ms. Laybourne confirmed that Armstrong has no local police, fire, school board, heritage group/committee, or rate payers association. She also noted that fire protection services are provided by Whitesand First Nation.

30895_phone call summary - Armstrong local services board.docx
12/16/2013 4:00 PM



October 21, 2013

Via: Mail

Ms. Diane Laybourne
Armstrong Local Services Board
111 Queen Street
Armstrong, ON P0T 1A0

Dear Ms. Diane Laybourne:

**Re: Request for Cultural Heritage Information
Whitesand First Nation Cogeneration and Pellet Plant Project
File No.: 300030895**

As you are aware, Neegan Burnside Ltd. ("Neegan Burnside") is preparing an Application for Renewable Energy Approval ("REA") on behalf of Whitesand First Nation for the above-referenced biomass fueled electric power and heat cogeneration plant, and wood pellet facility, located on crown land in an unorganized territory of the Thunder Bay District near Whitesand First Nation and Armstrong, Ontario. A contextual map of the site location can be found below, and a more detailed site plan of the project location is enclosed.


Project Location




Further details about the proposed project can be found in the Draft Project Description Report, available online at www.whitesandfirstnation.com, or in print for viewing at the following locations:

Whitesand First Nation Reserve Band Office Lot 4A, Whitesand Road, Whitesand First Nation PO Box 68, Armstrong ON P0T 1A0 Standard Office Hours: Mon-Fri, 8:30 a.m. – 5:00 p.m.	Armstrong Local Service Board 111 Queen St. Armstrong Station ON P0T 1A0 Standard Office Hours: Mon-Fri, 10:00 a.m.-4:30 p.m.
--	--

The project is subject to the provisions of the REA process as prescribed in Ontario Regulation 359/09. It is also subject to the provisions of the Ministry of Natural Resources Class Environmental Assessment for Resource Stewardship and Facility Development Projects. These processes include consideration of environmental aspects, natural heritage features and water bodies as well as heritage and archaeological resources. In addition, they include public, agency and aboriginal consultations. A brief outline of the processes is outlined below.



Notice of Proposal / Release of Draft Project Description Report	Public Meeting #1	Completion of Environmental and Technical Studies	Notice of Public Meeting #2 Release of draft REA Reports / Notice of EA	Public Meeting #2	Project Layout and Reports Finalized	Submit REA / Permit Applications / Notice of EA Completion/ Release Draft EA Report	Notice of Filing posted on Env. Registry by MOE	MOE REA Review / 30-day Public Review/ Issue EA Statement of Completion	REA Decision	Permits Issued
--	-------------------	---	--	-------------------	--------------------------------------	---	---	---	--------------	----------------


We are
here

Applicants for REA under the *Environmental Protection Act*, who opt to consider the potential for heritage resources under subsection 23 (2) of Ontario Regulation 359/09, must complete a self-assessment to determine if the site is located on or abutting a parcel of land which contains cultural heritage potential. This includes consultation with local municipalities, cultural heritage associations and First Nation communities to obtain information on cultural heritage resources in the area. Please note that other requests for information have been sent to the appropriate representatives of other groups or agencies to gather necessary information for the self-assessment.

In order to thoroughly research the potential for cultural heritage resources on site, Neegan Burnside is sending this letter to request your input. In particular, please identify if this site is located on or abutting a property that:

1. Is defined as a 'protected property' as per Section 19 of Ontario Regulation 359/09. Within the Local Authority's purview of this clause, Protected properties include those which:
 - a. Have been given a notice of intention to designate them to be of cultural heritage value or interest in accordance with section 29 of the *Ontario Heritage Act*;

- b. Have been designated by a municipal by-law made under section 29 of the *Ontario Heritage Act* as properties of cultural heritage value or interest;
 - c. Are the subject of an easement or a covenant entered into under section 10(1) (b) or section 37 of the *Ontario Heritage Act*;
 - d. Are part of an area designated by a municipal by-law made under section 41 of the *Ontario Heritage Act* as a heritage conservation district.
2. Is a parcel of land listed on a register or inventory of heritage properties maintained by the municipality, local services board, local Heritage Committee or Society;
3. Contains a federal, provincial or municipal plaque;
4. Contains a National Historic Site (as designated by the Federal Minister of the Environment);
5. Contains a burial site or cemetery;
6. Contains structures over forty years old including: residential structures, farm buildings and outbuildings, industrial, commercial, or institutional buildings and/or engineering works etc;
7. Contains or is part of a cultural heritage landscape (ie. Aboriginal trail, park, Canadian Heritage River, designated garden, historic road or rail corridor, etc.);
8. Is considered a landmark in the local community or contains any structures or sites that are important to defining the character of the area (ie. prominent buildings or landscape features, complexes of buildings, monuments etc.);
9. Has a special association with a community, person or historical event (ie. Aboriginal sacred site, traditional-use areas, battlefield, birthplace of an individual of importance to the community etc.);
10. Contains extractive areas for food or scarce resources;
11. Contains Aboriginal or non-Aboriginal settlements (ie. places of early military or pioneer settlement, older core of a community, early wharf or dock, pioneer churches, early cemeteries etc.);
12. Contains a significant or historical transportation route (ie. trail, pass, road, rail, portage route, canal, heritage river, shipping route, etc.); and
13. Contains a heritage trail, buildings or ruins that cannot be found through site visits or other means (ie. flooded area).

Your participation in this study is much appreciated. Please submit your comments to the following mailing or email address:

E-mail: whitesandbiomass@neeganburnside.com

Mail: Chris Shilton
Neegan Burnside Ltd.
292 Speedvale Avenue West, Unit 20
Guelph, ON N1H 1C4

Phone/Fax: 1-800-935-0832

Thank you for your attention to this matter.

Yours truly,

Neegan Burnside Ltd.



Chris Shilton, P.Eng., LEED®AP
Project Manager
CS:sd

Enc. Project Location Figure

Cc Craig Toset, Business Development, Whitesand First Nation
David Mackett, Community Development, Whitesand First Nation
Chris Walton, Arbora Management Services

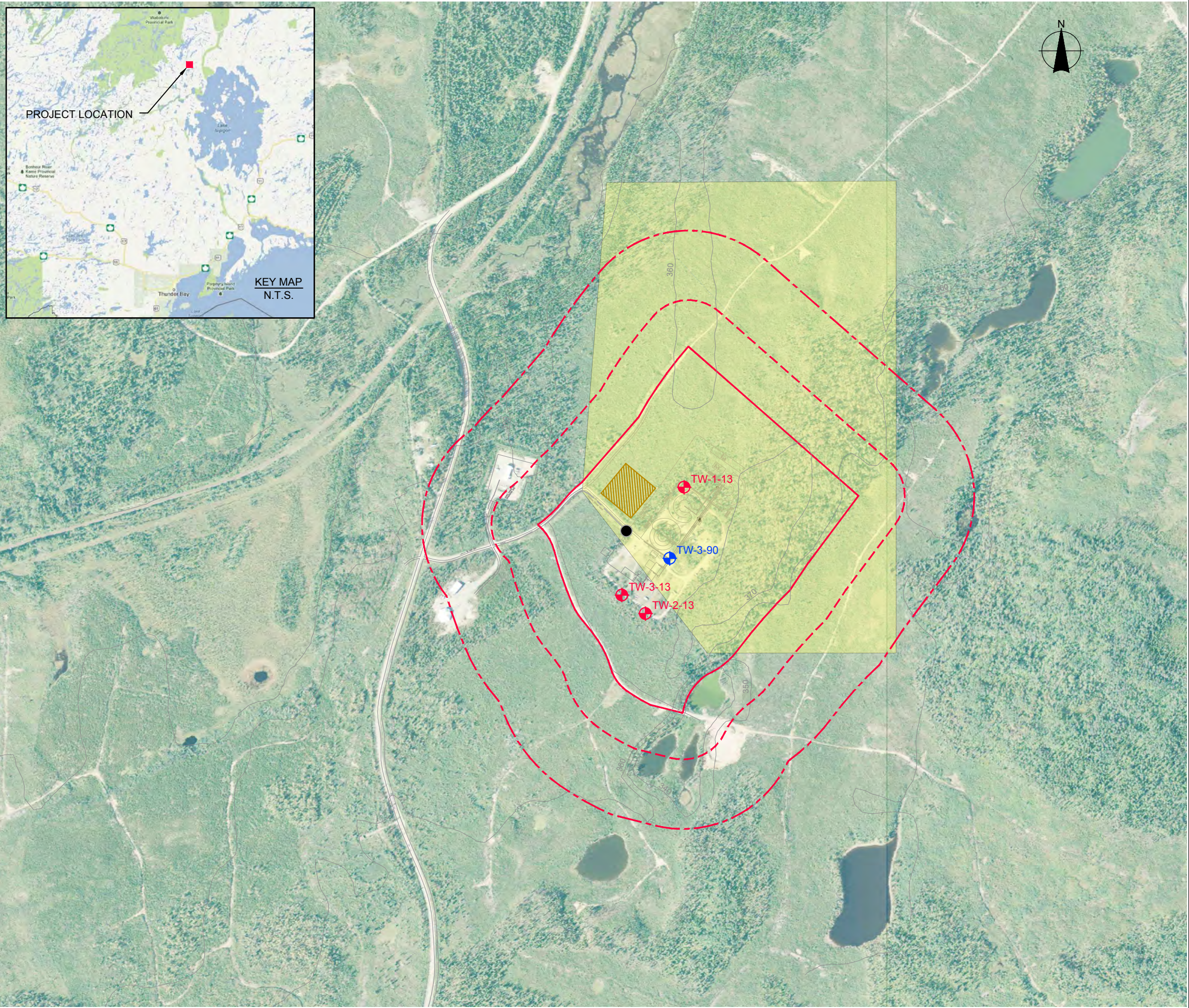


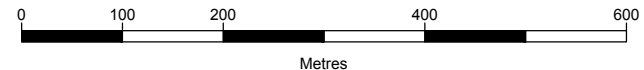
FIGURE A1

WHITESAND FIRST NATION
PELLET MILL & BIOMASS PROJECT
CLASS 1 THERMAL FACILITY UNDER
ONTARIO REGULATION 359/09

STUDY AREA

- LEGEND
- PROJECT LOCATION
 - 120m SETBACK
 - 300m SETBACK
 - MONITORING WELL LOCATION
By Others, 1990
 - MONITORING WELL LOCATION
By Neegan Burnside, 2013
 - WASTEWATER MANAGEMENT SYSTEM
 - AREA WITHDRAWN PER SECTION 35 OF
THE MINING ACT (ORDER No. W-TB-122/11)
 - EXISTING ELECTRICITY DISTRIBUTION LINE
 - CONNECTION POINT
 - EXISTING 10m CONTOURS INTERVAL (m asl)

Air Photo Source:
Background 2008 forest resource inventory air photo reproduced
with the permission of Ministry of Natural Resources, © Queen's
Printer for Ontario



1:7,500
July 2013
Project Number: 300030895
Prepared by: C. Sheppard
Projection: UTM Zone 16
Datum: NAD83
Verified by: C. Shilton

NEEGAN BURNSIDE



RE: Whitesand First Nation Cogeneration and Pellet Mill Project - Cultural Heritage

Diane Laybourne

to:

'Chris Shilton'

01/14/2014 01:05 PM

Hide Details

From: "Diane Laybourne" <alsb@bellnet.ca>

To: "Chris Shilton" <Chris.Shilton@rjburnside.com>,

History: This message has been replied to.

1 Attachment



image001.gif

Dear Chris,

The Armstrong Local Services Board would like to confirm through this e-mail that we are in agreement with the cultural heritage information listed below.

Sincerely,

Diane Laybourne

Secretary/Treasurer

Armstrong Local Services Board

From: Chris Shilton [<mailto:Chris.Shilton@rjburnside.com>]

Sent: January-09-14 2:34 PM

To: Diane Laybourne

Subject: Whitesand First Nation Cogeneration and Pellet Mill Project - Cultural Heritage

Thank You Ms. Laybourne,

As discussed, further to your e-mail below, we understand the Armstrong Local Service Board has reviewed our letter dated October 21, 2013 regarding a request for cultural heritage information, and does not have any information that suggests the proposed Whitesand First Nation Cogeneration and Pellet Mill Project is located on or abutting a property that:

1. Is defined as a 'protected property' as per Section 19 of Ontario Regulation 359/09. Within the Local Authority's purview of this clause, Protected properties include those which:
 - a. Have been given a notice of intention to designate them to be of cultural heritage value or interest in accordance with section 29 of the Ontario Heritage Act;
 - b. Have been designated by a municipal by-law made under section 29 of the Ontario Heritage Act as properties of cultural heritage value or interest;
 - c. Are the subject of an easement or a covenant entered into under section 10(1) (b) or section 37 of the Ontario Heritage Act;
 - d. Are part of an area designated by a municipal by-law made under section 41 of the Ontario Heritage Act as a heritage conservation district.
2. Is a parcel of land listed on a register or inventory of heritage properties maintained by the municipality, local services board, local Heritage Committee or Society;
3. Contains a federal, provincial or municipal plaque;

4. Contains a National Historic Site (as designated by the Federal Minister of the Environment);
5. Contains a burial site or cemetery;
6. Contains structures over forty years old including: residential structures, farm buildings and outbuildings, industrial, commercial, or institutional buildings and/or engineering works etc;
7. Contains or is part of a cultural heritage landscape (ie. Aboriginal trail, park, Canadian Heritage River, designated garden, historic road or rail corridor, etc.);
8. Is considered a landmark in the local community or contains any structures or sites that are important to defining the character of the area (ie. prominent buildings or landscape features, complexes of buildings, monuments etc.);
9. Has a special association with a community, person or historical event (ie. Aboriginal sacred site, traditional-use areas, battlefield, birthplace of an individual of importance to the community etc.);
10. Contains extractive areas for food or scarce resources;
11. Contains Aboriginal or non-Aboriginal settlements (ie. places of early military or pioneer settlement, older core of a community, early wharf or dock, pioneer churches, early cemeteries etc.);
12. Contains a significant or historical transportation route (ie. trail, pass, road, rail, portage route, canal, heritage river, shipping route, etc.); and
13. Contains a heritage trail, buildings or ruins that cannot be found through site visits or other means (ie. flooded area).

We also understand there is no local heritage committee, group, or organization.

Your confirmation of the above would be greatly appreciated.

Thanks,

Chris

NEEGAN BURNSIDE

Chris Shilton

R.J. Burnside & Associates Limited
 292 Speedvale Avenue West, Unit 20
 Guelph, Ontario N1H 1C4
Chris.Shilton@rjburnside.com
 tel: 519.823.4995 x539
 fax: 519.836.5477
www.rjburnside.com

**** CONFIDENTIALITY NOTICE ****

This electronic transmission and any accompanying attachments may contain privileged or confidential information intended only for the use of the individual or organization named above. Any distribution, copying or action taken in reliance on the contents of this communication by anyone other than the intended recipient(s) is STRICTLY PROHIBITED.

If you have received this communication in error please notify the sender at the above email address and delete this email immediately.

Thank you.

From: "Diane Laybourne" <alsb@bellnet.ca>
To: "Chris Shilton" <Chris.Shilton@rjburnside.com>,
Date: 01/09/2014 11:03 AM
Subject: Whitesand Co-Gen and Pellet Plant

Dear Chris,

Sorry for the delay in replying to your request. As far as the community of Armstrong is concerned, there are no cultural issues associated with the site that has been picked for the cogeneration and pellet mill plant. This property was never developed until MTO, Hydro One and Buchanan Forest Products developed the area for their own use.

Sincerely,
Diane Laybourne
Secretary/Treasurer
Armstrong Local Services Baord



October 21, 2013

Via: Mail

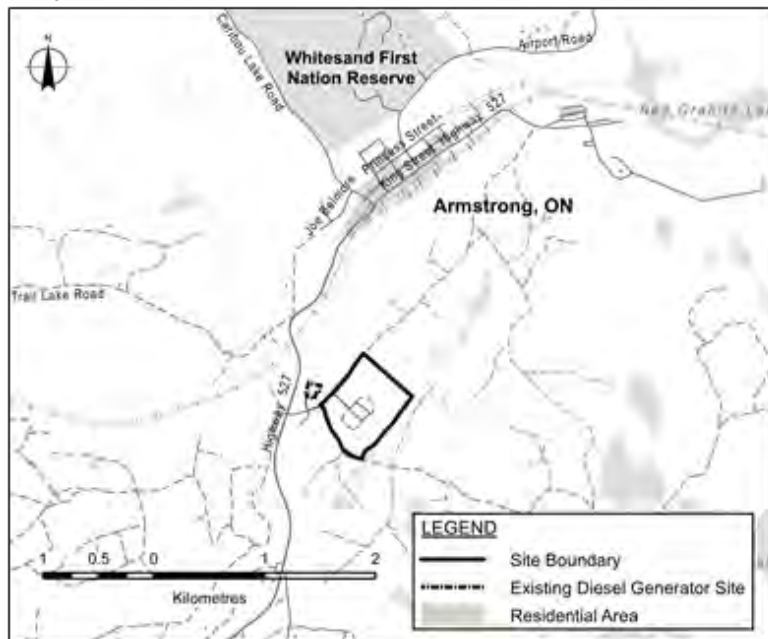
Chief Allan Gustafson
P.O. Box 68
Armstrong, ON P0T 1A0

Dear Chief Gustafson:

**Re: Request for Cultural Heritage Information
Whitesand First Nation Cogeneration and Pellet Plant Project
File No.: 300030895**

As you are aware, Neegan Burnside Ltd. ("Neegan Burnside") is preparing an Application for Renewable Energy Approval ("REA") on behalf of Whitesand First Nation for the above-referenced biomass fueled electric power and heat cogeneration plant, and wood pellet facility, located on crown land in an unorganized territory of the Thunder Bay District near Whitesand First Nation and Armstrong, Ontario. A contextual map of the site location can be found below, and a more detailed site plan of the project location is enclosed.


Project Location



Further details about the proposed project can be found in the Draft Project Description Report, available online at www.whitesandfirstnation.com, or in print for viewing at the following locations:

Whitesand First Nation Reserve Band Office Lot 4A, Whitesand Road, Whitesand First Nation PO Box 68, Armstrong ON P0T 1A0 Standard Office Hours: Mon-Fri, 8:30 a.m. – 5:00 p.m.	Armstrong Local Service Board 111 Queen St. Armstrong Station ON P0T 1A0 Standard Office Hours: Mon-Fri, 10:00 a.m.-4:30 p.m.
--	--

The project is subject to the provisions of the REA process as prescribed in Ontario Regulation 359/09. It is also subject to the provisions of the Ministry of Natural Resources Class Environmental Assessment for Resource Stewardship and Facility Development Projects. These processes include consideration of environmental aspects, natural heritage features and water bodies as well as heritage and archaeological resources. In addition, they include public, agency and aboriginal consultations. A brief outline of the processes is outlined below.



Notice of Proposal / Release of Draft Project Description Report	Public Meeting #1	Completion of Environmental and Technical Studies	Notice of Public Meeting #2 / Release of draft REA Reports / Notice of EA	Public Meeting #2	Project Layout and Reports Finalized	Submit REA / Permit Applications / Notice of EA Completion/ Release Draft EA Report	Notice of Filing posted on Env. Registry by MOE	MOE REA Review / 30-day Public Review/ Issue EA Statement of Completion	REA Decision	Permits Issued
--	-------------------	---	---	-------------------	--------------------------------------	---	---	---	--------------	----------------


We are
here

Applicants for REA under the *Environmental Protection Act*, who opt to consider the potential for heritage resources under subsection 23 (2) of Ontario Regulation 359/09, must complete a self-assessment to determine if the site is located on or abutting a parcel of land which contains cultural heritage potential. This includes consultation with local municipalities, cultural heritage associations and First Nation communities to obtain information on cultural heritage resources in the area. Please note that other requests for information have been sent to the appropriate representatives of other groups or agencies to gather necessary information for the self-assessment.

In order to thoroughly research the potential for cultural heritage resources on site, Neegan Burnside is sending this letter to request your input. In particular, please identify if you have any Aboriginal or local knowledge, or documentation suggesting that the project is located on, or abuts a parcel of land that:

1. Contains a National Historic Site (as designated by the Federal Minister of the Environment);
2. Contains a burial site or cemetery;
3. Contains structures over forty years old including: residential structures, farm buildings and outbuildings, industrial, commercial, or institutional buildings and/or engineering works etc.;

4. Contains or is part of a cultural heritage landscape (ie. Aboriginal trail, park, Canadian Heritage River, designated garden, historic road or rail corridor, etc.);
5. Is considered a landmark in the local community or contains any structures or sites that are important to defining the character of the area (ie. prominent buildings or landscape features, complexes of buildings, monuments etc.);
6. Has a special association with a community, person or historical event (ie. Aboriginal sacred site, traditional-use areas, battlefield, birthplace of an individual of importance to the community etc.);
7. Contains extractive areas for food or scarce resources;
8. Contains Aboriginal or non-Aboriginal settlements (ie. places of early military or pioneer settlement, older core of a community, early wharf or dock, pioneer churches, early cemeteries etc.);
9. Contains a significant or historical transportation route (ie. trail, pass, road, rail, portage route, canal, heritage river, shipping route, etc.); and
10. Contains a heritage trail, buildings or ruins that cannot be found through site visits or other means (ie. flooded area).

Your participation in this study is much appreciated. Please submit your comments to the following mailing or email address:

E-mail: whitesandbiomass@neeganburnside.com


Mail: Chris Shilton
Neegan Burnside Ltd.
292 Speedvale Avenue West, Unit 20
Guelph, ON N1H 1C4

Phone/Fax: 1-800-935-0832

Thank you for your attention to this matter.

Yours truly,

Neegan Burnside Ltd.



Chris Shilton, P.Eng., LEED®AP
Project Manager
CS:sd

Enc. Project Location Figure

Cc Craig Toset, Business Development, Whitesand First Nation
David Mackett, Community Development, Whitesand First Nation
Chris Walton, Arbora Management Services

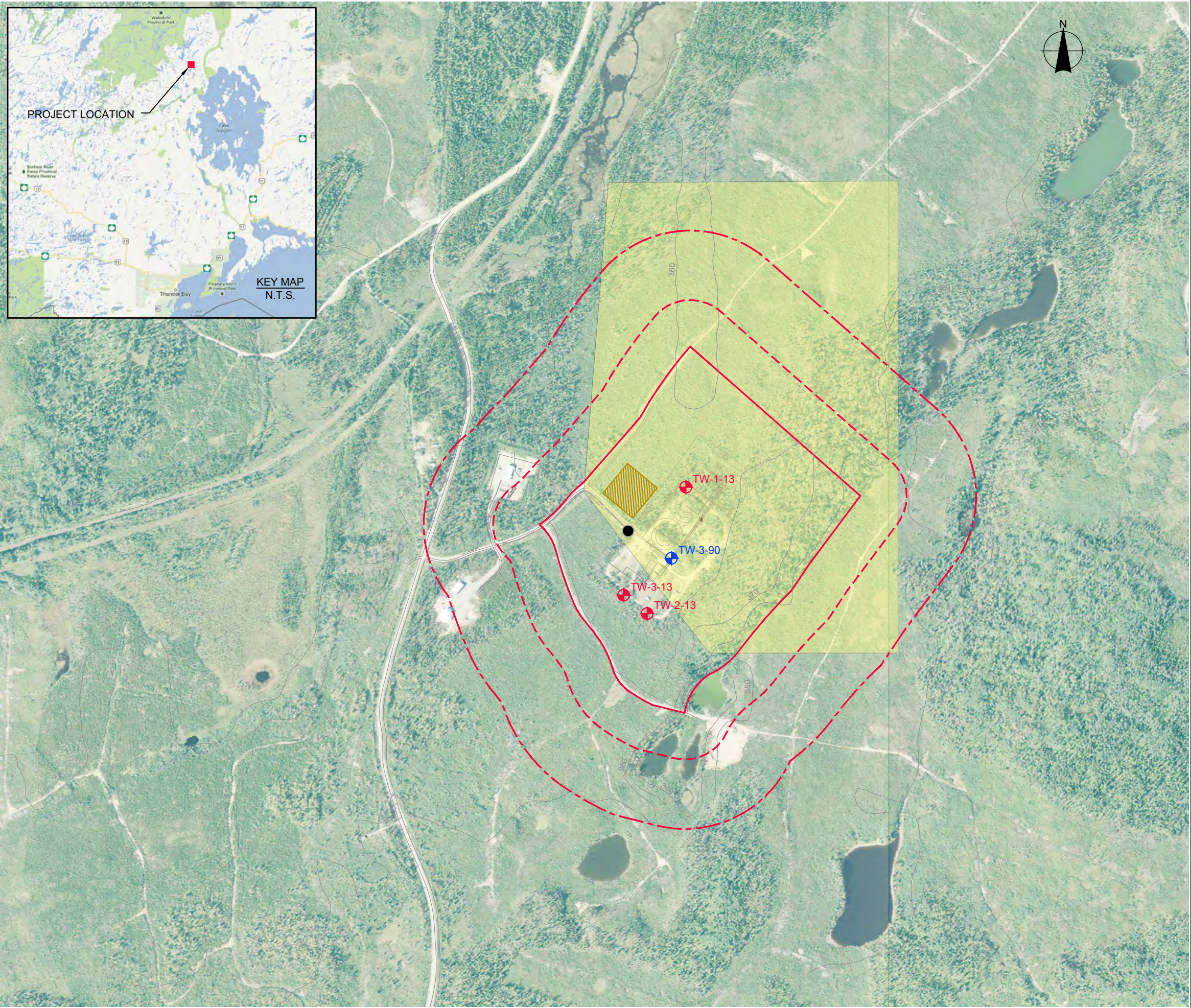


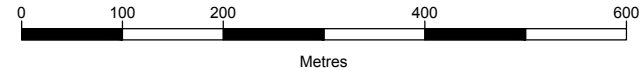
FIGURE A1

WHITESAND FIRST NATION
PELLET MILL & BIOMASS PROJECT
CLASS 1 THERMAL FACILITY UNDER
ONTARIO REGULATION 359/09

STUDY AREA

- LEGEND
- PROJECT LOCATION
 - 120m SETBACK
 - 300m SETBACK
 - MONITORING WELL LOCATION
By Others, 1990
 - MONITORING WELL LOCATION
By Neegan Burnside, 2013
 - WASTEWATER MANAGEMENT SYSTEM
 - AREA WITHDRAWN PER SECTION 35 OF
THE MINING ACT (ORDER No. W-TB-122/11)
 - EXISTING ELECTRICITY DISTRIBUTION LINE
 - CONNECTION POINT
 - EXISTING 10m CONTOURS INTERVAL (m asl)

Air Photo Source:
Background 2008 forest resource inventory air photo reproduced
with the permission of Ministry of Natural Resources, © Queen's
Printer for Ontario



1:7,500
July 2013
Project Number: 300030895
Prepared by: C. Sheppard
Projection: UTM Zone 16
Datum: NAD83
Verified by: C. Shilton

NEEGAN BURNSIDE



WHITESAND FIRST NATION

P.O. BOX 68 • ARMSTRONG, ONTARIO • P0T 1A0

PHONE 807-583-2177 & 807-583-2238

FAX 807-583-2170

December 9, 2013

Neegan Burnside
R.J. Burnside & Associates Limited
292 Speedvale Avenue West, Unit 20
Guelph, Ontario N1H 1C4

Dear Chris Shilton:

Re: Whitesand First Nation - Cultural Heritage Resources

This letter is in response to the Cultural Heritage documentation for the Renewable Energy Application being prepared by Neegan Burnside on behalf of Whitesand First Nation. Whitesand First Nation does not have any knowledge of or documentation that the project or adjacent property has any of the following cultural heritage resources listed below:

- Contain a National Historic Site (as designated by the Federal Minister of the Environment);
- Contain a cemetery or burial site;
- Contain structures over forty years old including: residential structures, farm buildings and outbuildings, industrial, commercial, or institutional buildings and/or engineering works etc.;
- Contain or is part of a cultural heritage landscape (i.e. Aboriginal trail, park, Canadian Heritage River, designated garden, historic road or rail corridor, etc.);
- Have consideration as landmark in the local community or contain any structures or sites that are important to defining the character of the area (i.e. Prominent buildings or landscape features, complexes of buildings, monuments etc.);
- have a special association with a community, person or historical event (i.e. Aboriginal sacred site, traditional-use areas, battlefield, birthplace of an individual of importance to the community etc.);
- Contain extractive areas for food or scarce resources;
- Contain Aboriginal or non-Aboriginal settlements (i.e. places of early military or pioneer settlement, older core of a community, early wharf or dock, pioneer churches, early cemeteries etc.);
- Contain a significant or historical transportation route (i.e. trail, pass, road, rail, portage route, canal, heritage river, shipping route, etc.);
- Contain a heritage trail, buildings or ruins that cannot be found through site visits or other means (i.e. flooded area).

Sincerely,

Allan Gustafson,
Chief, Whitesand First Nation



October 21, 2013

Via: Mail

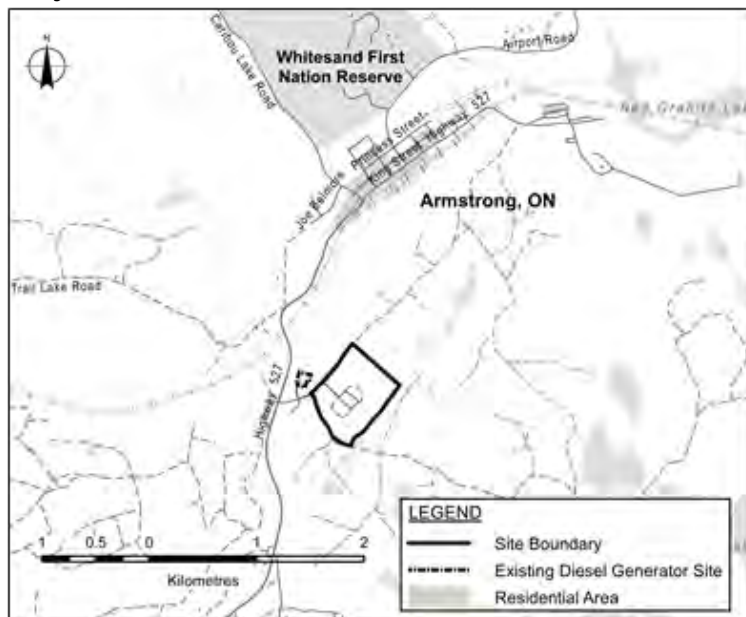
Ms. Paula Kulpa
Ministry of Tourism Culture and Sport
401 Bay Street, 17th Floor
Toronto, ON M7A 0A7

Dear Ms. Paula Kulpa:

**Re: Request for Cultural Heritage Information
Whitesand First Nation Cogeneration and Pellet Plant Project
File No.: 300030895**

Neegan Burnside Ltd. ("Neegan Burnside") is preparing an Application for Renewable Energy Approval ("REA") on behalf of Whitesand First Nation for the above-referenced biomass fueled electric power and heat cogeneration plant, and wood pellet facility, located on crown land in an unorganized territory of the Thunder Bay District near Whitesand First Nation and Armstrong, Ontario. A contextual map of the site location can be found below, and a more detailed site plan of the project location is enclosed.


Project Location



Further details about the proposed project can be found in the Draft Project Description Report, available online at www.whitesandfirstnation.com, or in print for viewing at the following locations:

Whitesand First Nation Reserve Band Office Lot 4A, Whitesand Road, Whitesand First Nation PO Box 68, Armstrong ON P0T 1A0 Standard Office Hours: Mon-Fri, 8:30 a.m. – 5:00 p.m.	Armstrong Local Service Board 111 Queen St. Armstrong Station ON P0T 1A0 Standard Office Hours: Mon-Fri, 10:00 a.m.-4:30 p.m.
--	--

The project is subject to the provisions of the REA process as prescribed in Ontario Regulation 359/09. It is also subject to the provisions of the Ministry of Natural Resources Class Environmental Assessment for Resource Stewardship and Facility Development Projects. These processes include consideration of environmental aspects, natural heritage features and water bodies as well as heritage and archaeological resources. In addition, they include public, agency and aboriginal consultations. A brief outline of the processes is outlined below.



Notice of Proposal / Release of Draft Project Description Report	Public Meeting #1	Completion of Environmental and Technical Studies	Notice of Public Meeting #2 / Release of draft REA Reports / Notice of EA	Public Meeting #2	Project Layout and Reports Finalized	Submit REA / Permit Applications / Notice of EA Completion/ Release Draft EA Report	Notice of Filing posted on Env. Registry by MOE	MOE REA Review / 30-day Public Review/ Issue EA Statement of Completion	REA Decision	Permits Issued
--	-------------------	---	---	-------------------	--------------------------------------	---	---	---	--------------	----------------



We are
here

Applicants for REA under the Environmental Protection Act, who opt to consider the potential for heritage resources under subsection 23 (2) of Ontario Regulation 359/09, must complete a self-assessment to determine if the site is located on or abutting a parcel of land which contains cultural heritage potential. This includes consultation with local municipalities, cultural heritage associations and First Nation communities to obtain information on cultural heritage resources in the area. Please note that other requests for information have been sent to the appropriate representatives of other groups or agencies to gather necessary information for the self-assessment.

In order to thoroughly research the potential for cultural heritage resources on site, Neegan Burnside is sending this letter to request your input. In particular, please identify if this site is located on or abutting a property that:

1. Is defined as a 'protected property' as outlined in Section 19 of Ontario Regulation 359/09. Within the Ministry of Tourism, Culture and Sport's purview of this clause, protected properties include those which:

- a. Have been designated by order of the Ministry of Tourism, Culture and Sport made under section 34.5 of the Ontario Heritage Act as a property of cultural heritage value or interest of provincial significance;
 - b. A notice of intention to designate the property as a property of cultural heritage value or interest of provincial significance has been given in accordance with section 34.6 of the Ontario Heritage Act;
 - c. Have been designated as a historic site under Regulation 880 of the Revised Regulations of Ontario, 1990 (Historic Sites) made under the Ontario Heritage Act.
2. Contains a federal, provincial or municipal plaque;
 3. Contains a National Historic Site (as designated by the Federal Minister of the Environment);
 4. Contains a burial site or cemetery;
 5. Contains structures over forty years old including: residential structures, farm buildings and outbuildings, industrial, commercial, or institutional buildings and/or engineering works etc.;
 6. Contains or is part of a cultural heritage landscape (ie. Aboriginal trail, park, Canadian Heritage River, designated garden, historic road or rail corridor, etc.);
 7. Is considered a landmark in the local community or contains any structures or sites that are important to defining the character of the area (ie. prominent buildings or landscape features, complexes of buildings, monuments etc.);
 8. Has a special association with a community, person or historical event (ie. Aboriginal sacred site, traditional-use areas, battlefield, birthplace of an individual of importance to the community etc.);
 9. Contains extractive areas for food or scarce resources;
 10. Contains Aboriginal or non-Aboriginal settlements (ie. places of early military or pioneer settlement, older core of a community, early wharf or dock, pioneer churches, early cemeteries etc.);
 11. Contains a significant or historical transportation route (ie. trail, pass, road, rail, portage route, canal, heritage river, shipping route, etc.); and
 12. Contains a heritage trail, buildings or ruins that cannot be found through site visits or other means (ie. flooded area).

Your participation in this study is much appreciated. Please submit your comments to the following mailing or email address:

E-mail: whitesandbiomass@neeganburnside.com

Mail: Chris Shilton
Neegan Burnside Ltd.
292 Speedvale Avenue West, Unit 20
Guelph, ON N1H 1C4

Phone/Fax: 1-800-935-0832

Thank you for your attention to this matter.

Yours truly,

Neegan Burnside Ltd.

A handwritten signature in black ink, appearing to read "Chris Shilton".

Chris Shilton, P.Eng., LEED®AP
Project Manager
CS:sd

Enc. Project Location Figure

Cc Craig Toset, Business Development, Whitesand First Nation
David Mackett, Community Development, Whitesand First Nation
Chris Walton, Arbora Management Services

030895_MTCS Cultural Heritage Information Request Letter
21/10/2013 11:45 AM

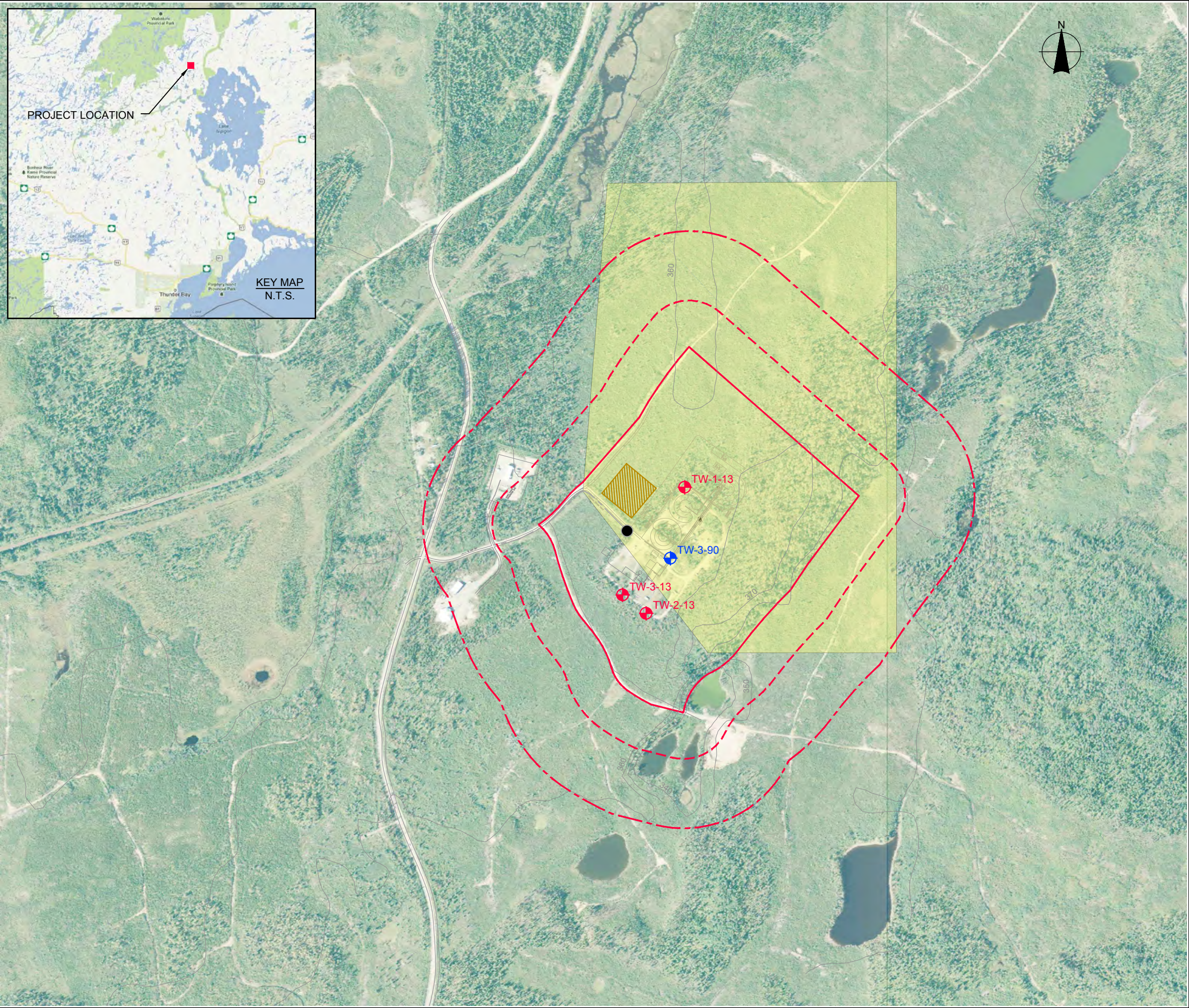
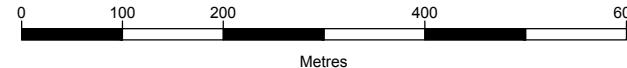


FIGURE A1
WHITESAND FIRST NATION
PELLET MILL & BIOMASS PROJECT
CLASS 1 THERMAL FACILITY UNDER
ONTARIO REGULATION 359/09
STUDY AREA

- LEGEND**
- PROJECT LOCATION
 - 120m SETBACK
 - 300m SETBACK
 - MONITORING WELL LOCATION
By Others, 1990
 - MONITORING WELL LOCATION
By Neegan Burnside, 2013
 - WASTEWATER MANAGEMENT SYSTEM
 - AREA WITHDRAWN PER SECTION 35 OF
THE MINING ACT (ORDER No. W-TB-122/11)
 - EXISTING ELECTRICITY DISTRIBUTION LINE
 - CONNECTION POINT
 - EXISTING 10m CONTOURS INTERVAL (m asl)

Air Photo Source:
Background 2008 forest resource inventory air photo reproduced
with the permission of Ministry of Natural Resources, © Queen's
Printer for Ontario



1:7,500
July 2013
Project Number: 300030895
Prepared by: C. Sheppard
Projection: UTM Zone 16
Datum: NAD83
Verified by: C. Shilton

NEEGAN BURNSIDE



October 21, 2013

Via: Email

Ministry of Culture, Heritage and Sport,
Registrar of Provincial Heritage Properties

To whom it may concern:

**Re: Request for Cultural Heritage Information
Whitesand First Nation Cogeneration and Pellet Plant Project
File No.: 300030895**

Neegan Burnside Ltd. ("Neegan Burnside") is preparing an Application for Renewable Energy Approval ("REA") on behalf of Whitesand First Nation for the above-referenced biomass fueled electric power and heat cogeneration plant, and wood pellet facility, located on crown land in an unorganized territory of the Thunder Bay District near Whitesand First Nation and Armstrong, Ontario. A contextual map of the site location can be found below, and a more detailed site plan of the project location is enclosed.


Project Location



Further details about the proposed project can be found in the Draft Project Description Report, available online at www.whitesandfirstnation.com, or in print for viewing at the following locations:

Whitesand First Nation Reserve Band Office Lot 4A, Whitesand Road, Whitesand First Nation PO Box 68, Armstrong ON P0T 1A0 Standard Office Hours: Mon-Fri, 8:30 a.m. – 5:00 p.m.	Armstrong Local Service Board 111 Queen St. Armstrong Station ON P0T 1A0 Standard Office Hours: Mon-Fri, 10:00 a.m.-4:30 p.m.
--	--

The project is subject to the provisions of the REA process as prescribed in Ontario Regulation 359/09. It is also subject to the provisions of the Ministry of Natural Resources Class Environmental Assessment for Resource Stewardship and Facility Development Projects. These processes include consideration of environmental aspects, natural heritage features and water bodies as well as heritage and archaeological resources. In addition, they include public, agency and aboriginal consultations. A brief outline of the processes is outlined below.



Notice of Proposal / Release of Draft Project Description Report	Public Meeting #1	Completion of Environmental and Technical Studies	Notice of Public Meeting #2 / Release of draft REA Reports / Notice of EA	Public Meeting #2	Project Layout and Reports Finalized	Submit REA / Permit Applications / Notice of EA Completion/ Release Draft EA Report	Notice of Filing posted on Env. Registry by MOE	MOE REA Review / 30-day Public Review/ Issue EA Statement of Completion	REA Decision	Permits Issued
--	-------------------	---	---	-------------------	--------------------------------------	---	---	---	--------------	----------------


We are
here

Applicants for REA under the *Environmental Protection Act*, who opt to consider the potential for heritage resources under subsection 23 (2) of Ontario Regulation 359/09, must complete a self-assessment to determine if the site is located on or abutting a parcel of land which contains cultural heritage potential. This includes consultation with local municipalities, cultural heritage associations and First Nation communities to obtain information on cultural heritage resources in the area. Please note that other requests for information have been sent to the appropriate representatives of other groups or agencies to gather necessary information for the self-assessment.

In order to thoroughly research the potential for cultural heritage resources on site, Neegan Burnside is sending this letter to request your input. In particular, please identify if you have any information confirming that the project is located on, or abuts a parcel of land that is included on the Ministry of Tourism, Culture and Sport's list of provincial heritage properties.

Your participation in this study is much appreciated. Please submit your comments to the following mailing or email address:

E-mail: whitesandbiomass@neeganburnside.com


Mail: Chris Shilton
Neegan Burnside Ltd.
292 Speedvale Avenue West, Unit 20
Guelph, ON N1H 1C4

Phone/Fax: 1-800-935-0832

Thank you for your attention to this matter.

Yours truly,

Neegan Burnside Ltd.



Chris Shilton, P.Eng., LEED®AP
Project Manager
CS:sd

Enc. Project Location Figure

Cc Craig Toset, Business Development, Whitesand First Nation
David Mackett, Community Development, Whitesand First Nation
Chris Walton, Arbora Management Services

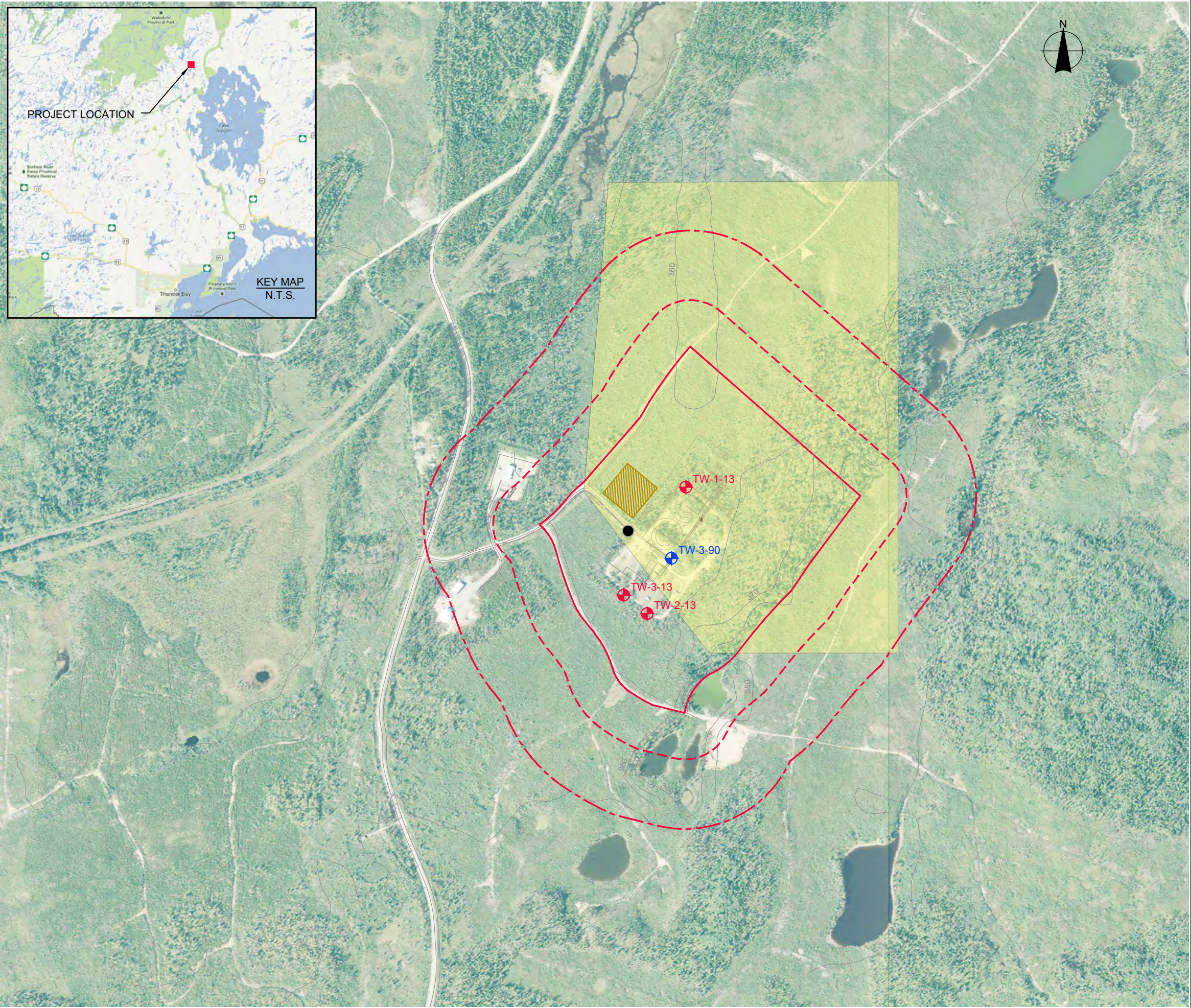


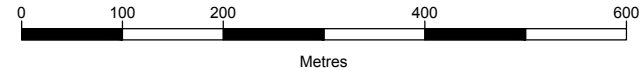
FIGURE A1

WHITESAND FIRST NATION
PELLET MILL & BIOMASS PROJECT
CLASS 1 THERMAL FACILITY UNDER
ONTARIO REGULATION 359/09

STUDY AREA

- LEGEND
- PROJECT LOCATION
 - 120m SETBACK
 - 300m SETBACK
 - MONITORING WELL LOCATION
By Others, 1990
 - MONITORING WELL LOCATION
By Neegan Burnside, 2013
 - WASTEWATER MANAGEMENT SYSTEM
 - AREA WITHDRAWN PER SECTION 35 OF
THE MINING ACT (ORDER No. W-TB-122/11)
 - EXISTING ELECTRICITY DISTRIBUTION LINE
 - CONNECTION POINT
 - EXISTING 10m CONTOURS INTERVAL (m asl)

Air Photo Source:
Background 2008 forest resource inventory air photo reproduced
with the permission of Ministry of Natural Resources, © Queen's
Printer for Ontario



1:7,500
July 2013
Project Number: 300030895
Prepared by: C. Sheppard
Projection: UTM Zone 16
Datum: NAD83
Verified by: C. Shilton

NEEGAN BURNSIDE

**Ministry of Tourism,
Culture and Sport**

Culture Services Unit
Programs and Services Branch
401 Bay Street, Suite 1700
Toronto ON M7A 0A7
Tel: 416 314 7145
Fax: 416 314 7175

**Ministère du Tourisme,
de la Culture et du Sport**

Unité des services culturels
Direction des programmes et des services
401, rue Bay, Bureau 1700
Toronto ON M7A 0A7
Tél: 416 314 7145
Téléc: 416 314 7175



November 27, 2013 (EMAIL ONLY)

Chris Shilton
Neegan Burnside Ltd
292 Speedvale Avenue West, Unit 20
Guelph, ON N1H 1C4
E: whitesandbiomass@neeganburnside.com

Project : Whitesand First Nation Cogeneration and Pellet Plant Project
Location : Unorganized Territory (Armstrong Station area), Thunder Bay District
MTC File No. : 0000469

Dear Chris Shilton:

The Ministry of Tourism, Culture and Sport (MTCS) has received your request, as per the Renewable Energy Approvals process of *Ontario Regulation 359/09* under the *Environmental Protection Act*, to determine whether the above-noted renewable energy project affects cultural heritage resources.

MTC understands that this project is classified as a **Class 1 Thermal Facility**.

Section 19 of O.Reg. 359/09 requires proponents to contact the Ministry to determine if a renewable energy project location is:

- Designated as a property of cultural heritage value or interest of provincial significance (under section 34.5 of the *Ontario Heritage Act*);
- The subject of a notice of intention to designate as a property of cultural heritage value or interest of provincial significance (under section 34.6 of the *Ontario Heritage Act*); or,
- Designated as a historic site (under Regulation 880 of the *Ontario Heritage Act*)

As a result of this review, the Ministry notes that this project location is not located on a protected property as stipulated in section 19 of O. Reg. 359/09. The Armstrong Local Service Board (Armstrong Resource Development Corporation) and the Ontario Heritage Trust should be contacted regarding the remaining types of protected properties listed in the Table under section 19.

Please contact the Ministry's Archaeology Database Coordinator, [Robert von Bitter](#), regarding the consideration of archaeological resources under Section 21(2)(a) of O.Reg. 359/09. My brief review of our data does not indicate that any archaeological sites have been registered on the subject property, but it may have archaeological potential due to the proximity of the project to water.

Please contact me if you have any questions or would like to discuss the file. Thank-you for your assistance,

Joseph Muller
Heritage Planner
Joseph.Muller@ontario.ca

RE: Request for Cultural Heritage Information for Whitesand First Nation Cogeneration and Pellet Mill Project
Registrar (MTCS)

to:

Ashley Gallagher, Registrar (MTCS)

01/21/2014 11:47 AM

Cc:

Chris Shilton

Hide Details

From: "Registrar (MTCS)" <Registrar@ontario.ca>

To: Ashley Gallagher <Ashley.Gallagher@rjburnside.com>, "Registrar (MTCS)" <Registrar@ontario.ca>,

Cc: Chris Shilton <Chris.Shilton@rjburnside.com>

Hello,

Further to my colleagues response, the property is currently not included in the List of provincial heritage property, as to our knowledge an evaluation has not been undertaken. However, if potential heritage resources are identified, requirements under the Standards and Guidelines for Conservation of Provincial Heritage Property will be applicable.

Regards,

Deborah Hossack

Registrar, Register Developer, Heritage Advisor

Ministry of Tourism, Culture and Sport

401 Bay Street., Suite 1700

Toronto ON M7A 0A7

ph: 416 314 7204

fx: 416 314 7175

From: Ashley Gallagher [<mailto:Ashley.Gallagher@rjburnside.com>]

Sent: January 17, 2014 10:31 AM

To: Registrar (MTCS)

Cc: Chris Shilton

Subject: Fw: Request for Cultural Heritage Information for Whitesand First Nation Cogeneration and Pellet Mill Project

Good Morning,

On November 26, 2013, Neegan Burnside Ltd. sent you a second request for Cultural Heritage Information relating to Whitesand First Nation Cogeneration and Pellet Mill Project. We still have not received a reply in regards to this project from the MTCS Registrar. Please provide a response to confirm whether or not there are properties listed on the MTCS list of Provincial Heritage Properties.

Please see the below message that was sent as a follow up on November 26, 2013, as well as the original information request letter attached.

We appreciate your prompt response to this request.

If you should require additional information, please contact Project Manager Chris Shilton at:

Email: Chris.Shilton@rjburnside.com

Telephone: (905) 866-8405

Thank you,

Ashley Gallagher



Ashley Gallagher
Environmental Scientist

R.J. Burnside & Associates Limited
292 Speedvale Avenue West, Unit 20
Guelph, Ontario N1H 1C4
Ashley.Gallagher@rjburnside.com
tel: 519.823.4995 x463
fax: 519.836.5477
www.rjburnside.com

**** CONFIDENTIALITY NOTICE ****

This electronic transmission and any accompanying attachments may contain privileged or confidential information intended only for the use of the individual or organization named above. Any distribution, copying or action taken in reliance on the contents of this communication by anyone other than the intended recipient(s) is STRICTLY PROHIBITED.

If you have received this communication in error please notify the sender at the above email address and delete this email immediately.

Thank you.

----- Forwarded by Ashley Gallagher/RJB on 01/17/2014 10:07 AM -----

From: Ashley Gallagher/RJB
To: "Registrar (MTCS)" <Registrar@ontario.ca>,
Date: 11/27/2013 10:11 AM
Subject: RE: Request for Cultural Heritage Information for Whitesand First Nation Cogeneration and Pellet Mill Project

Hi Deborah,

Thank you for your prompt reply. We appreciate your assistance, and look forward to hearing from your colleagues soon.

Regards,

Ashley Gallagher

From: "Registrar (MTCS)" <Registrar@ontario.ca>
To: Ashley Gallagher <Ashley.Gallagher@rjburnside.com>,

Cc: "Kulpa, Paula (MTCS)" <Paula.Kulpa@ontario.ca>, "Muller, Joseph (MTCS)" <Joseph.Muller@ontario.ca>
Date: 11/26/2013 04:26 PM
Subject: RE: Request for Cultural Heritage Information for Whitesand First Nation Cogeneration and Pellet Mill Project

Hi Ashley,

I am sorry you have not heard back as yet with regards to your project. I forwarded your email and attachments to my colleagues and they assured me they would be responding to you as soon as possible. We have many projects to review and wish to thank you for your patience.

Regards,

Deborah Hossack

Registrar, Register Developer, Heritage Advisor
Ministry of Tourism, Culture and Sport
401 Bay Street., Suite 1700
Toronto ON M7A 0A7
ph: 416 314 7204
fx: 416 314 7175

From: Ashley Gallaugher [<mailto:Ashley.Gallaugher@rjburnside.com>]

Sent: November 26, 2013 2:53 PM

To: Registrar (MTCS)

Subject: Re: Request for Cultural Heritage Information for Whitesand First Nation Cogeneration and Pellet Mill Project

Good afternoon,

On October 21, 2013, Neegan Burnside Ltd. sent you a request for Cultural Heritage Information relating to Whitesand First Nation Cogeneration and Pellet Mill Project. We are nearing completion of our draft documents for Renewable Energy Approval, and would appreciate your prompt input requested in the letter.

If you have not yet received the aforementioned letter, or would like an additional copy, please respond to this request, indicating your preferred contact medium (ie. email or letter by mail).

Please submit your comments to the following mailing or email address:

E-mail: whitesandbiomass@neeganburnside.com

Mail: Chris Shilton
Neegan Burnside Ltd.
292 Speedvale Avenue West, Unit 20
Guelph, ON N1H 1C4

Phone/Fax: 1-800-935-0832

I greatly appreciate your attention to this matter.

Kind Regards,

Ashley Gallagher



Ashley Gallagher
Environmental Scientist

R.J. Burnside & Associates Limited
292 Speedvale Avenue West, Unit 20
Guelph, Ontario N1H 1C4
Ashley.Gallagher@rjburnside.com
tel: 519.823.4995 x463
fax: 519.836.5477
www.rjburnside.com

**** CONFIDENTIALITY NOTICE ****

This electronic transmission and any accompanying attachments may contain privileged or confidential information intended only for the use of the individual or organization named above. Any distribution, copying or action taken in reliance on the contents of this communication by anyone other than the intended recipient(s) is STRICTLY PROHIBITED.

If you have received this communication in error please notify the sender at the above email address and delete this email immediately.

Thank you.

Appendix D
Project Location Figure

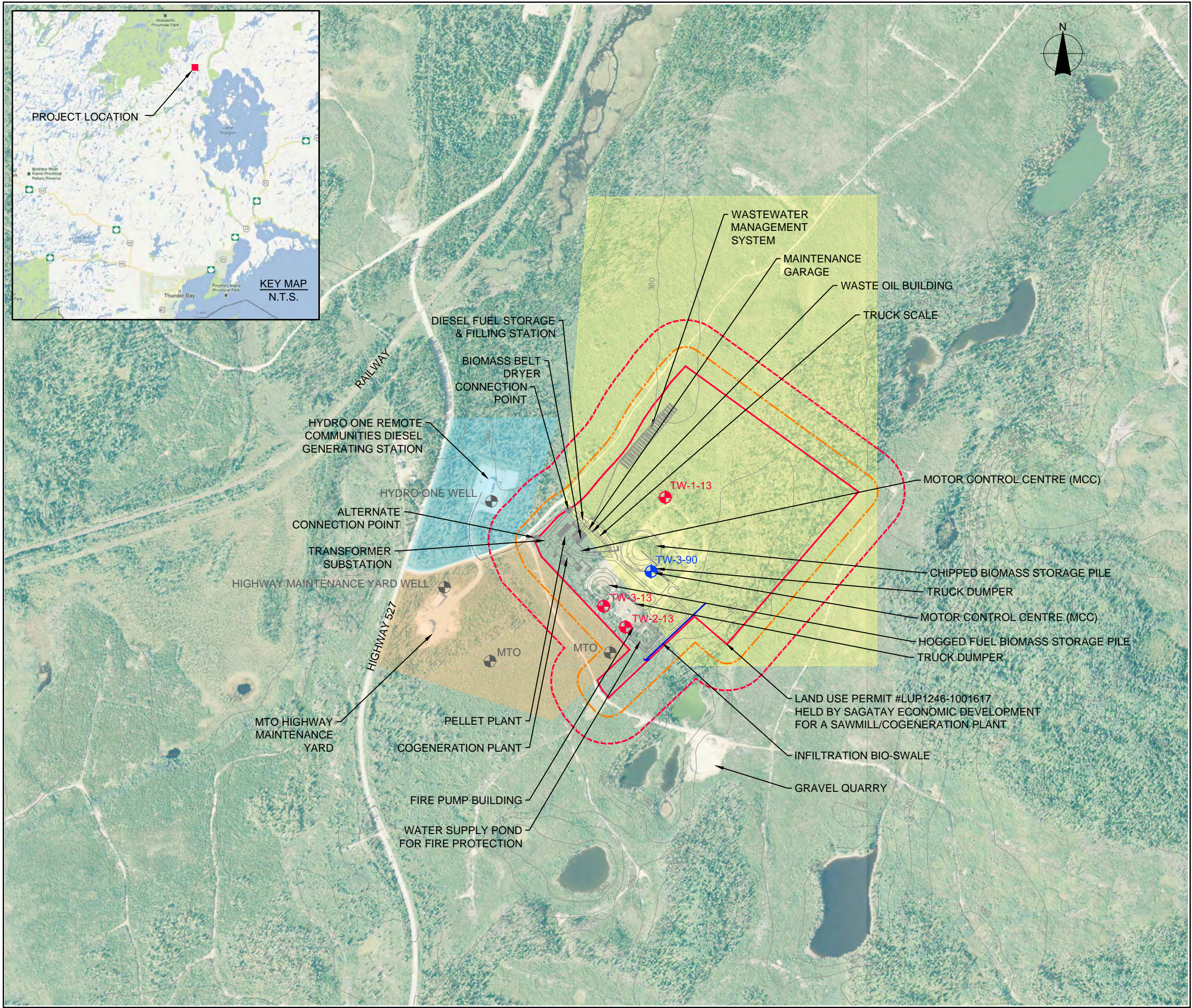


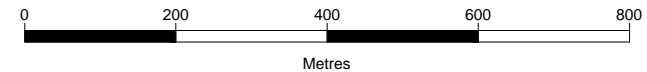
FIGURE A1

WHITESAND FIRST NATION
COGENERATION & PELLET MILL PROJECT
CLASS 1 THERMAL FACILITY UNDER
ONTARIO REGULATION 359/09

STUDY AREA

- LEGEND**
- PROJECT LOCATION
 - STUDY AREA 50m SETBACK
 - STUDY AREA 120m SETBACK
 - MONITORING WELL LOCATION
By Others, 1990
 - MONITORING WELL LOCATION
By Neegan Burnside, 2013
 - PRIVATE WELL LOCATION
By Others
 - AREA WITHDRAWN PER SECTION 35 OF
THE MINING ACT (ORDER No. W-TB-122/11)
 - CROWN LAND DISPOSITION
CL10395
 - PART 1, REFERENCE PLAN
No. P-8060-55 ON HIGHWAY
No. 527
 - EXISTING ELECTRICITY DISTRIBUTION LINE
 - CONNECTION POINT
 - EXISTING 10m CONTOURS INTERVAL (m asl)

Air Photo Source:
Background 2008 forest resource inventory air photo reproduced
with the permission of Ministry of Natural Resources, © Queen's
Printer for Ontario



1:10,000
August 2014
Project Number: 300030895
Prepared by: C. Sheppard

Projection: UTM Zone 16
Datum: NAD83
Verified by: C. Shilton

NEEGAN BURNSIDE